

NOTICE!!

These documents have been scanned!

Do not place un-scanned documents beneath this notice!

Do not remove this notice from this file!

GPO Jacket No. 560-102
Print Order 61540
Rise Business Services, LLC
Job=AZ15 5/28/2019



Box Number= AZ15091



Claim Begin-End: AMC380735-AMC380980

1 Initial Receipt



AZ15091-2

AMC389735-AMC381820

**NO
DOCUMENTS
FOUND**

NO DOCUMENTS FOUND
NO DOCUMENTS FOUND

NOTICE!!

These documents have been scanned!

Do not place un-scanned documents beneath this notice!

Do not remove this notice from this file!

GPO Jacket No. 560-102
Print Order 61540
Rise Business Services, LLC
Job=AZ15 5/28/2019



Box Number= AZ15091



Claim Begin-End: AMC380735-AMC380980

2 Correspondence



AZ15091-2

AMC389735-AMC381820

**NO
DOCUMENTS
FOUND**

NO DOCUMENTS FOUND
NO DOCUMENTS FOUND

NOTICE!!

These documents have been scanned!

Do not place un-scanned documents beneath this notice!

Do not remove this notice from this file!

GPO Jacket No. 560-102
Print Order 61540
Rise Business Services, LLC
Job=AZ15 5/28/2019



Box Number= AZ15091



Claim Begin-End: AMC380735-AMC380980

3 Transfers



AZ15091-2

AMC389735-AMC381820

**NO
DOCUMENTS
FOUND**

NO DOCUMENTS FOUND
NO DOCUMENTS FOUND

NOTICE!!

These documents have been scanned!

Do not place un-scanned documents beneath this notice!

Do not remove this notice from this file!

GPO Jacket No. 560-102
Print Order 61540
Rise Business Services, LLC
Job=AZ15 5/28/2019



Box Number= AZ15091



Claim Begin-End: AMC380735-AMC380980

4 Annual Filings



AZ15091-2

AMC389735-AMC381820

**NO
DOCUMENTS
FOUND**

NO DOCUMENTS FOUND
NO DOCUMENTS FOUND

NOTICE!!

These documents have been scanned!

Do not place un-scanned documents beneath this notice!

Do not remove this notice from this file!

GPO Jacket No. 560-102
Print Order 61540
Rise Business Services, LLC
Job=AZ15 5/28/2019



Box Number= AZ15091



Claim Begin-End: AMC380735-AMC380980

5 Miscellaneous



AZ15091-2

AMC389735-AMC381820

**NO
DOCUMENTS
FOUND**

NO DOCUMENTS FOUND
NO DOCUMENTS FOUND

NOTICE!!

These documents have been scanned!

Do not place un-scanned documents beneath this notice!

Do not remove this notice from this file!

GPO Jacket No. 560-102
Print Order 61540
Rise Business Services, LLC
Job=AZ15 5/28/2019



Box Number= AZ15091



Claim Begin-End: AMC380735-AMC380980

6 Location Notices-Amendments and Supporting Documents



AZ15091-2

AMC389735-AMC381820

LOCATION NOTICE FOR LODE MINING CLAIM

NOTICE IS HEREBY GIVEN that the **EB 21** lode mining claim has been located by Patrick Hillard, whose current mailing address is P.O. Box 388, Kanab, UT, 84741.

The general course of this claim is WEST and it is situated in Mohave County, Arizona.

The claim is 1,500 feet in length and 600 feet in width. This claim runs from the location monument on which this location notice is posted approximately 10 feet in a(n) EAST direction to the EAST end line and 1,490 feet in a(n) WEST direction to the WEST end line. The claim is marked by six monuments, one at each corner and one at the center of each end line of the claim.

The location monument on which this notice is posted is situated within Section 2, T36N, R6W Gila Salt River Base and Meridian, Arizona, and this claim encompasses portions of the following quarter section(s), Section(s), Township(s) and Range(s), Gila Salt River Base and Meridian, Arizona:


SE Sec 2, T36N, R6W

The locality of this claim with reference to some natural object or permanent monument and additional information (if any) concerning its locality are as follows:

The SOUTHEAST corner of this claim is 8940 feet South and 4680 feet West from the SW corner Section 30, T37N, R5W.

Dated and posted on the ground this 13 day of January, 2007

LOCATOR


Patrick Hillard

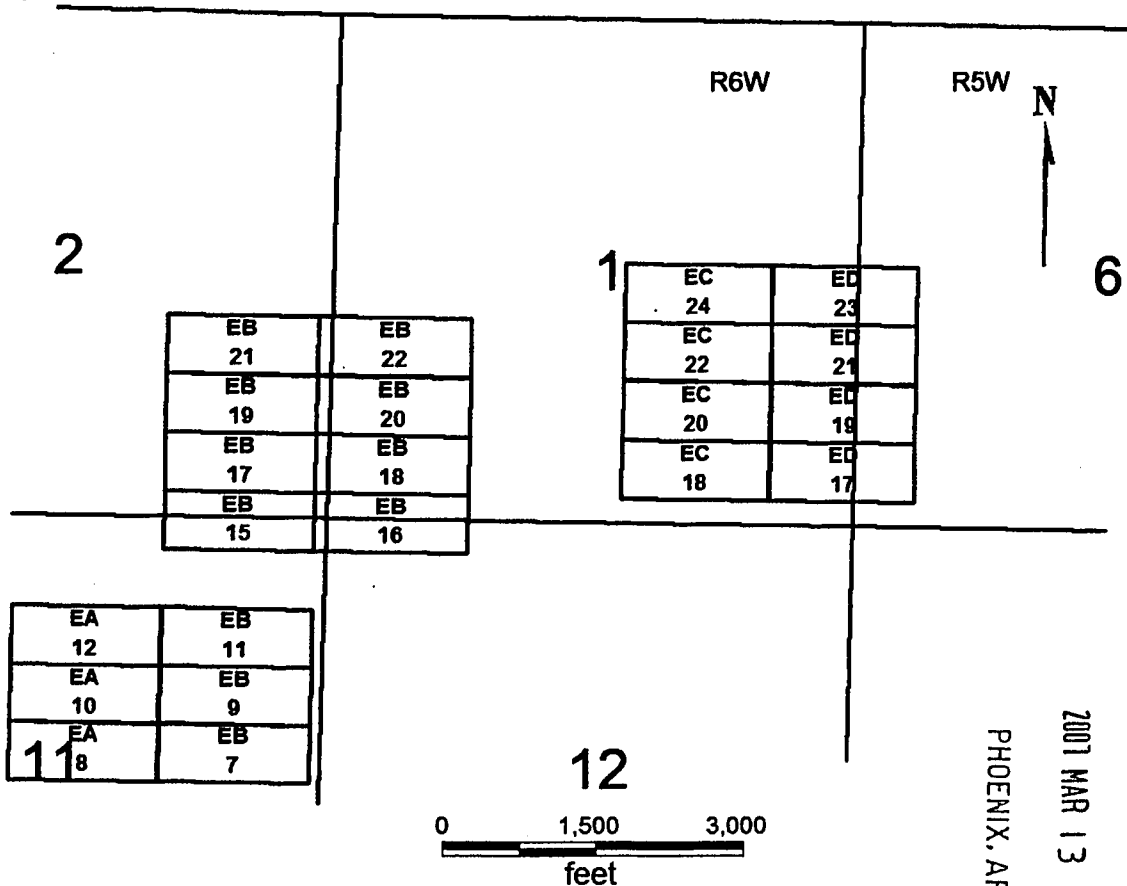
RECEIVED
B.L.M. AZ STATE OFFICE
2007 MAR 13 A 11:20
PHOENIX, ARIZONA

Return to:

Judy Pratt
2182 S. Dover Way
Lakewood, CO 80227

AMC 380835

EA 8, 10, 12
 EB 7, 9, 11, 15-22
 EC 18, 20, 22, 24
 ED 17, 19, 21, 23
 T36N, R5W AND R6W



EA 8, 10, 12
 EB 7, 9, 11, 15-22
 EC 18, 20, 22, 24
 ED 17, 19, 21, 23

All claims are 1500 x 600

Sides are E-W and ends are N-S

All locations, corners and end centers are 5' 2x2 wood posts with metal tags

Located by:

Patrick Hillard

Box 388

Kanab, Utah 84741

Mohave Co., Arizona

Sections 1, 2, 11 and 12, T36N, R6W

Section 6, T36N, R5W

Gila and Salt River Meridian

AMC 380835

LOCATION NOTICE FOR LODE MINING CLAIM

NOTICE IS HEREBY GIVEN that the **EB 22** lode mining claim has been located by Patrick Hillard, whose current mailing address is P.O. Box 388, Kanab, UT, 84741.

The general course of this claim is EAST and it is situated in Mohave County, Arizona.

The claim is 1,500 feet in length and 600 feet in width. This claim runs from the location monument on which this location notice is posted approximately 10 feet in a(n) WEST direction to the WEST end line and 1,490 feet in a(n) EAST direction to the EAST end line. The claim is marked by six monuments, one at each corner and one at the center of each end line of the claim.

The location monument on which this notice is posted is situated within Section 2, T36N, R6W Gila Salt River Base and Meridian, Arizona, and this claim encompasses portions of the following quarter section(s), Section(s), Township(s) and Range(s), Gila Salt River Base and Meridian, Arizona:


SE Sec 2, SW Sec 1, T36N, R6W

The locality of this claim with reference to some natural object or permanent monument and additional information (if any) concerning its locality are as follows:

The SOUTHWEST corner of this claim is 8940 feet South and 4680 feet West from the SW corner Section 30, T37N, R5W.

Dated and posted on the ground this 13 day of January, 2007

LOCATOR


Patrick Hillard

PHOENIX, ARIZONA

2007 MAR 13 A 11:20

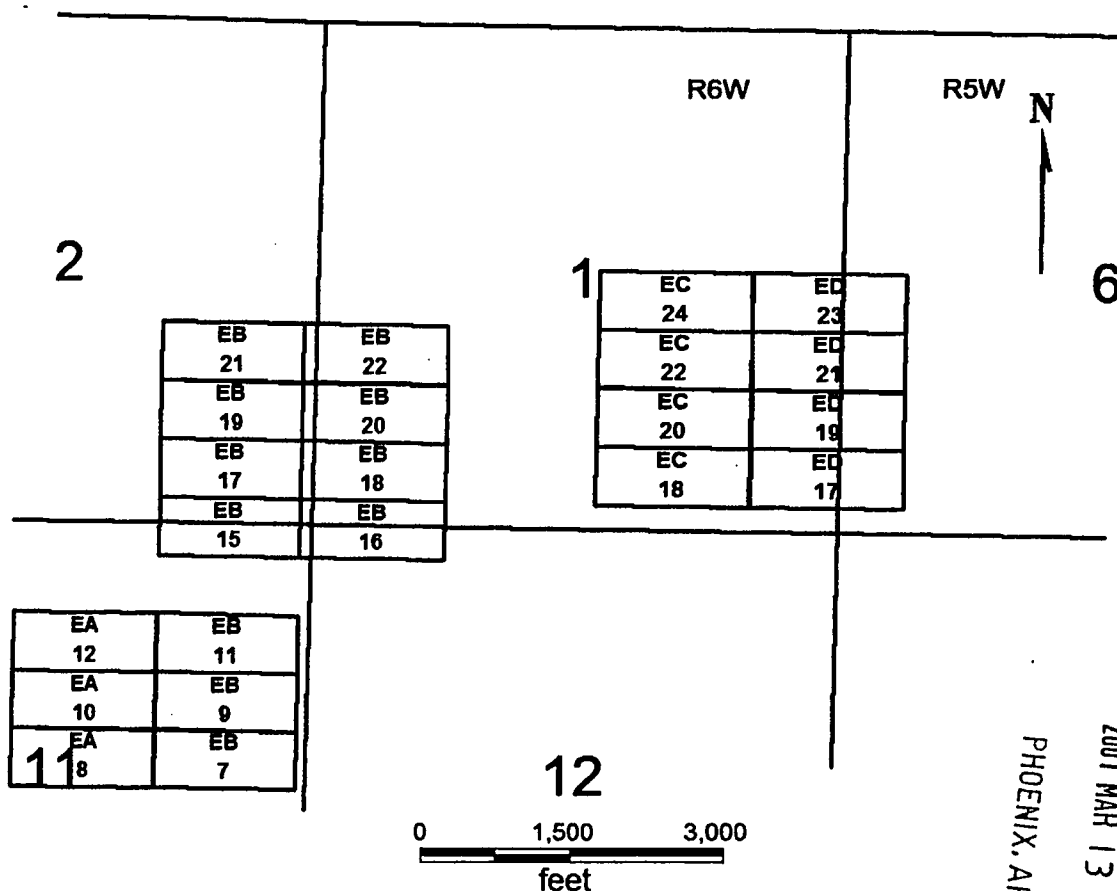
RECEIVED
B.L.M. AZ STATE OFFICE

Return to:

Judy Pratt
2182 S. Dover Way
Lakewood, CO 80227

ANG 380836

EA 8, 10, 12
 EB 7, 9, 11, 15-22
 EC 18, 20, 22, 24
 ED 17, 19, 21, 23
 T36N, R5W AND R6W



EA 8, 10, 12
 EB 7, 9, 11, 15-22
 EC 18, 20, 22, 24
 ED 17, 19, 21, 23

Sides are E-W and ends are N-S

All locations, corners and end centers are 5' 2x2 wood posts with metal tags

Located by:

Patrick Hillard

Box 388

Kanab, Utah 84741

Mohave Co., Arizona

Sections 1, 2, 11 and 12, T36N, R6W

Section 6, T36N, R5W

Gila and Salt River Meridian

RECEIVED
 B.L.M. AZ STATE OFFICE
 2007 MAR 13 A 11:20
 PHOENIX, ARIZONA

AMC 380836

LOCATION NOTICE FOR LODE MINING CLAIM

NOTICE IS HEREBY GIVEN that the **EB 37** lode mining claim has been located by Patrick Hillard, whose current mailing address is P.O. Box 388, Kanab, UT, 84741.

The general course of this claim is WEST and it is situated in Mohave County, Arizona.

The claim is 1,500 feet in length and 600 feet in width. This claim runs from the location monument on which this location notice is posted approximately 10 feet in a(n) EAST direction to the EAST end line and 1,490 feet in a(n) WEST direction to the WEST end line. The claim is marked by six monuments, one at each corner and one at the center of each end line of the claim.

The location monument on which this notice is posted is situated within Section 36, T37N, R6W Gila Salt River Base and Meridian, Arizona, and this claim encompasses portions of the following quarter section(s), Section(s), Township(s) and Range(s), Gila Salt River Base and Meridian, Arizona:

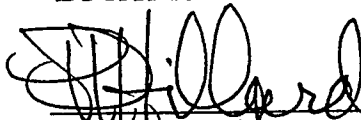
SW Sec 36, SE Sec 35, T37N, R6W

The locality of this claim with reference to some natural object or permanent monument and additional information (if any) concerning its locality are as follows:

The SOUTHEAST corner of this claim is 4140 feet South and 4680 feet West from the SW corner Section 30, T37N, R5W.

Dated and posted on the ground this 14 day of January, 2007

LOCATOR


Patrick Hillard

PHOENIX, ARIZONA

2007 MAR 13 A 11:13

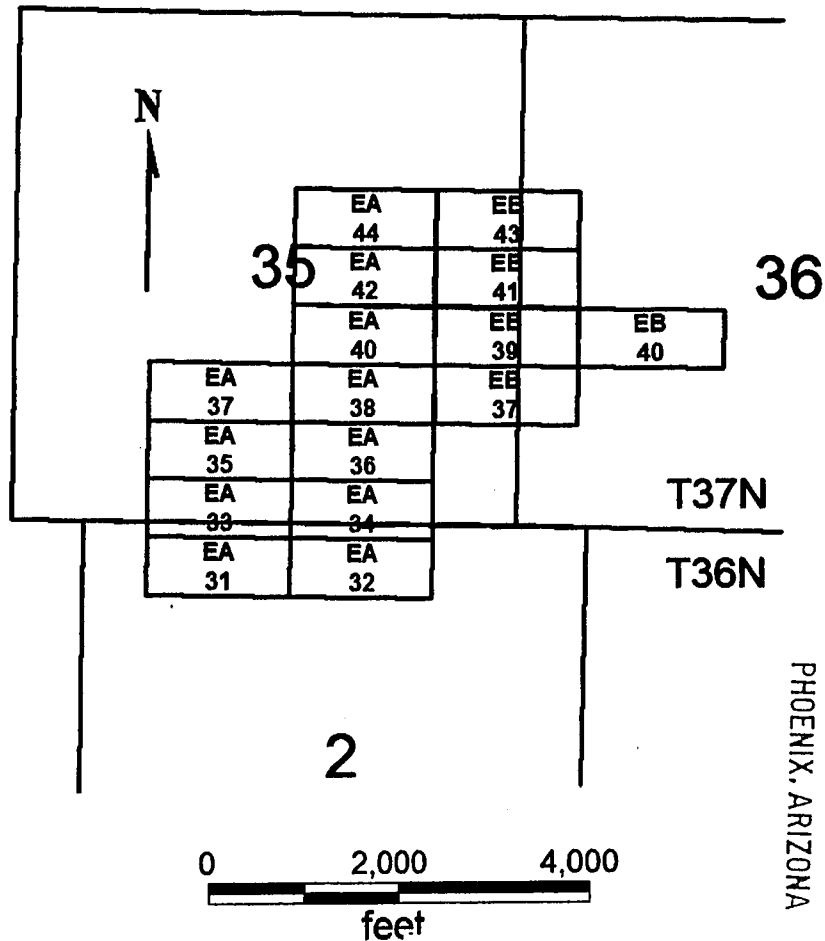
RECEIVED
B.L.M. AZ STATE OFFICE

Return to:

Judy Pratt
2182 S. Dover Way
Lakewood, CO 80227

ANC 380837

EA 31-38, 40, 42, 44
EB 37, 39-41, 43
T36N and T37N, R6W



RECEIVED.
B.L.M. AZ STATE OFFICE

2007 MAR 13 A 11:13

PHOENIX, ARIZONA

EA 31-38, 40, 42, 44
EB 37, 39-41, 43

All claims are 1500 x 600

Sides are E-W and ends are N-S

All locations, corners and end centers are 5' 2x2 wood posts with metal tags

Located by:

Patrick Hillard

Box 388

Kanab, Utah 84741

Mohave Co., Arizona
Sections 35 and 36, T37N, R6W
Section 2, T36N, R6W
Gila and Salt River Meridian

AMC 380837

LOCATION NOTICE FOR LODE MINING CLAIM

NOTICE IS HEREBY GIVEN that the **EB 39** lode mining claim has been located by Patrick Hillard, whose current mailing address is P.O. Box 388, Kanab, UT, 84741.

The general course of this claim is WEST and it is situated in Mohave County, Arizona.

The claim is 1,500 feet in length and 600 feet in width. This claim runs from the location monument on which this location notice is posted approximately 10 feet in a(n) EAST direction to the EAST end line and 1,490 feet in a(n) WEST direction to the WEST end line. The claim is marked by six monuments, one at each corner and one at the center of each end line of the claim.

The location monument on which this notice is posted is situated within Section 36, T37N, R6W Gila Salt River Base and Meridian, Arizona, and this claim encompasses portions of the following quarter section(s), Section(s), Township(s) and Range(s), Gila Salt River Base and Meridian, Arizona:


SW Sec 36, SE Sec 35, T37N, R6W

The locality of this claim with reference to some natural object or permanent monument and additional information (if any) concerning its locality are as follows:

The SOUTHEAST corner of this claim is 3540 feet South and 4680 feet West from the SW corner Section 30, T37N, R5W.

Dated and posted on the ground this 14 day of January, 2007

LOCATOR


Patrick Hillard

PHOENIX, ARIZONA

2007 MAR 13 A 11:13

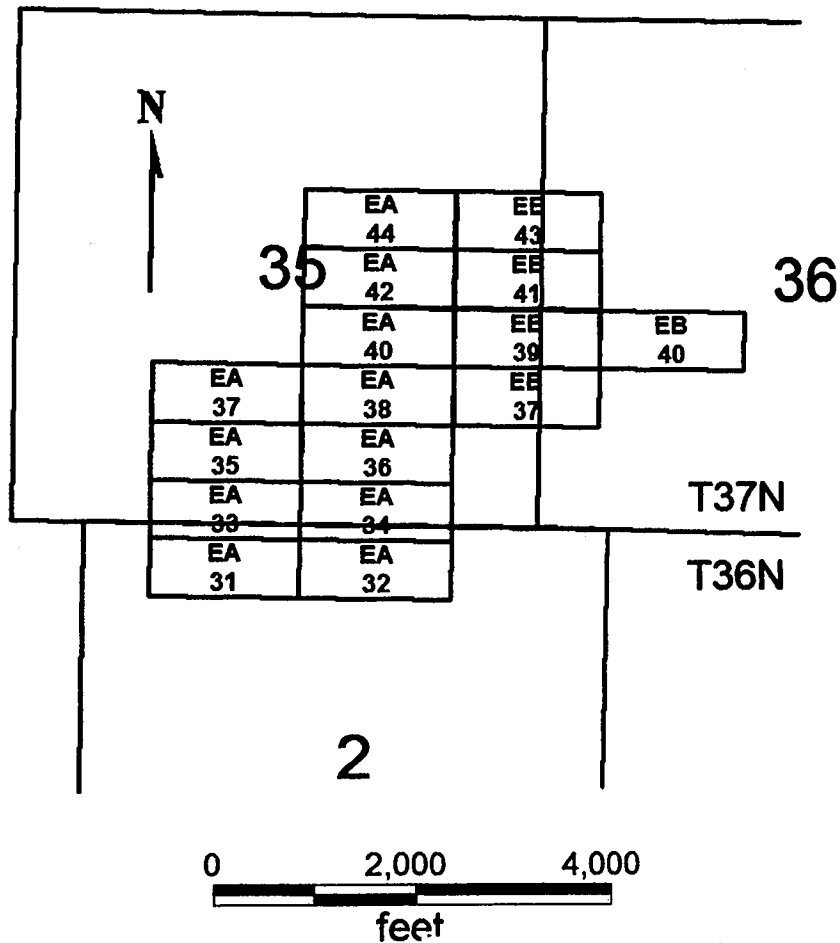
RECEIVED
B.L.M. AZ STATE OFFICE

Return to:

Judy Pratt
2182 S. Dover Way
Lakewood, CO 80227

AMC 380838

EA 31-38, 40, 42, 44
 EB 37, 39-41, 43
 T36N and T37N, R6W



EA 31-38, 40, 42, 44
 EB 37, 39-41, 43

All claims are 1500 x 600

Sides are E-W and ends are N-S

All locations, corners and end centers are 5' 2x2 wood posts with metal tags

Located by:

Patrick Hillard

Box 388

Kanab, Utah 84741

Mohave Co., Arizona
 Sections 35 and 36, T37N, R6W
 Section 2, T36N, R6W
 Gila and Salt River Meridian

PHOENIX, ARIZONA

2007 MAR 13 A 11:12

RECEIVED
 B.L.M. AZ STATE OFFICE

AMC 380838

LOCATION NOTICE FOR LODE MINING CLAIM

NOTICE IS HEREBY GIVEN that the **EB 40** lode mining claim has been located by Patrick Hillard, whose current mailing address is P.O. Box 388, Kanab, UT, 84741.

The general course of this claim is EAST and it is situated in Mohave County, Arizona.

The claim is 1,500 feet in length and 600 feet in width. This claim runs from the location monument on which this location notice is posted approximately 10 feet in a(n) WEST direction to the WEST end line and 1,490 feet in a(n) EAST direction to the EAST end line. The claim is marked by six monuments, one at each corner and one at the center of each end line of the claim.

The location monument on which this notice is posted is situated within Section 36, T37N, R6W Gila Salt River Base and Meridian, Arizona, and this claim encompasses portions of the following quarter section(s), Section(s), Township(s) and Range(s), Gila Salt River Base and Meridian, Arizona:


SW Sec 36, T37N, R6W

The locality of this claim with reference to some natural object or permanent monument and additional information (if any) concerning its locality are as follows:

The SOUTHWEST corner of this claim is 3540 feet South and 4680 feet West from the SW corner Section 30, T37N, R5W.

Dated and posted on the ground this 14 day of January, 2007

LOCATOR



Patrick Hillard

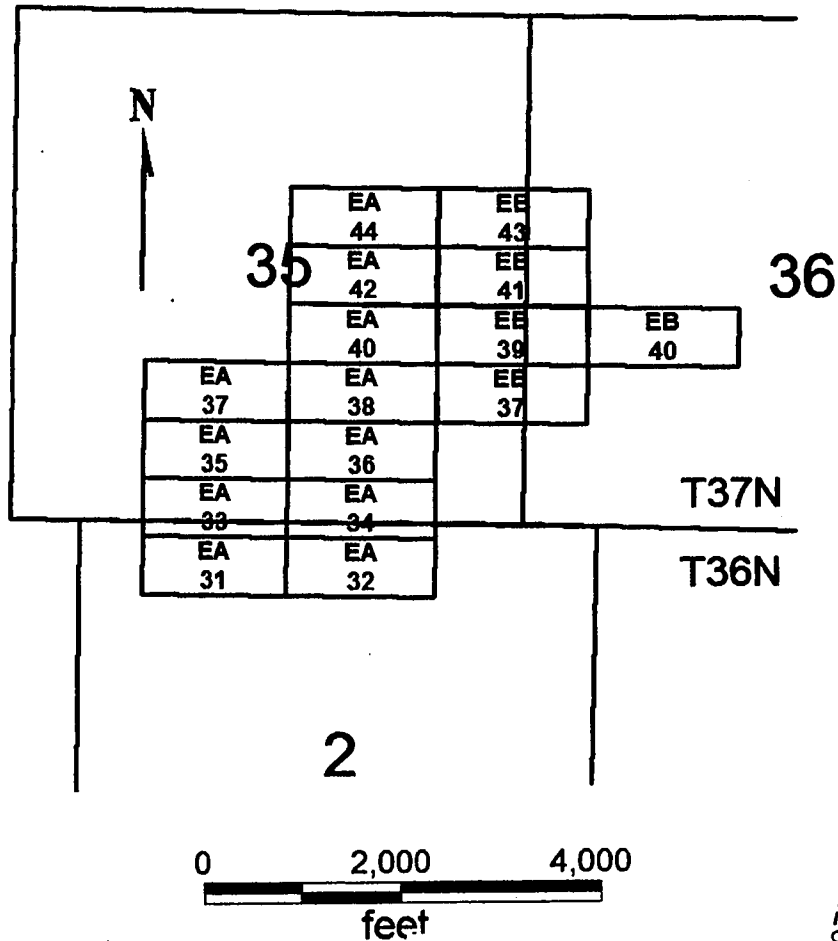
Return to:

Judy Pratt
2182 S. Dover Way
Lakewood, CO 80227

RECEIVED
B.L.M. AZ STATE OFFICE
2007 MAR 13 A 11:12
PHOENIX, ARIZONA

AMC 380839

EA 31-38, 40, 42, 44
EB 37, 39-41, 43
T36N and T37N, R6W



B.L.M. RECEIVED
2007 MAR 13 A 11:12
PHOENIX, ARIZONA

EA 31-38, 40, 42, 44
EB 37, 39-41, 43

All claims are 1500 x 600

Sides are E-W and ends are N-S

All locations, corners and end centers are 5' 2x2 wood posts with metal tags

Located by:

Patrick Hillard

Box 388

Kanab, Utah 84741

Mohave Co., Arizona
Sections 35 and 36, T37N, R6W
Section 2, T36N, R6W
Gila and Salt River Meridian

AMC 380839

LOCATION NOTICE FOR LODE MINING CLAIM

NOTICE IS HEREBY GIVEN that the **EB 41** lode mining claim has been located by Patrick Hillard, whose current mailing address is P.O. Box 388, Kanab, UT, 84741.

The general course of this claim is WEST and it is situated in Mohave County, Arizona.

The claim is 1,500 feet in length and 600 feet in width. This claim runs from the location monument on which this location notice is posted approximately 10 feet in a(n) EAST direction to the EAST end line and 1,490 feet in a(n) WEST direction to the WEST end line. The claim is marked by six monuments, one at each corner and one at the center of each end line of the claim.

The location monument on which this notice is posted is situated within Section 36, T37N, R6W Gila Salt River Base and Meridian, Arizona, and this claim encompasses portions of the following quarter section(s), Section(s), Township(s) and Range(s), Gila Salt River Base and Meridian, Arizona:

SW AND NW Sec 36, SE AND NE Sec 35, T37N, R6W

The locality of this claim with reference to some natural object or permanent monument and additional information (if any) concerning its locality are as follows:

The SOUTHEAST corner of this claim is 2940 feet South and 4680 feet West from the SW corner Section 30, T37N, R5W.

Dated and posted on the ground this 14 day of January, 2007

LOCATOR



Patrick Hillard

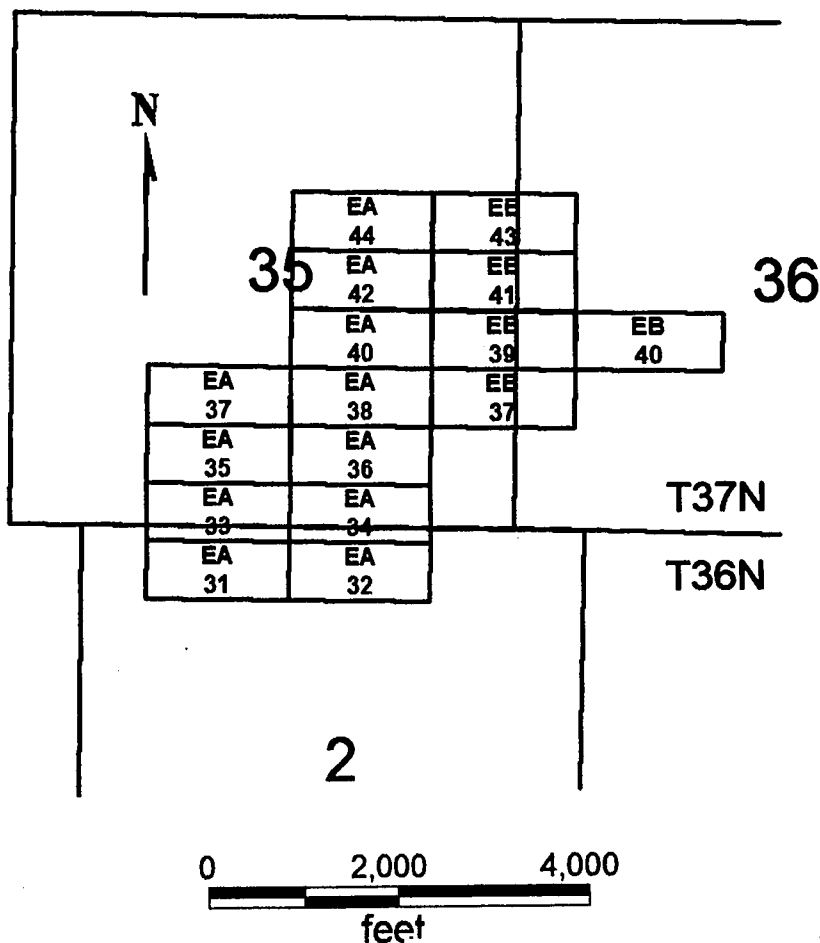
RECEIVED
B.L.M. AZ STATE OFFICE
2007 MAR 13 A 11:12
PHOENIX, ARIZONA

Return to:

Judy Pratt
2182 S. Dover Way
Lakewood, CO 80227

ANC 380840

EA 31-38, 40, 42, 44
 EB 37, 39-41, 43
 T36N and T37N, R6W



EA 31-38, 40, 42, 44
 EB 37, 39-41, 43

Sides are E-W and ends are N-S

All locations, corners and end centers are 5' 2x2 wood posts with metal tags

Located by:
 Patrick Hillard

Box 388
 Kanab, Utah 84741

All claims are 1500 x 600

Mohave Co., Arizona
 Sections 35 and 36, T37N, R6W
 Section 2, T36N, R6W
 Gila and Salt River Meridian

RECEIVED
 B.L.M. AZ STATE OFFICE
 2007 MAR 13 A 11:12
 PHOENIX, ARIZONA

AMC 380840

LOCATION NOTICE FOR LODE MINING CLAIM

NOTICE IS HEREBY GIVEN that the **EB 43** lode mining claim has been located by Patrick Hillard, whose current mailing address is P.O. Box 388, Kanab, UT, 84741.

The general course of this claim is WEST and it is situated in Mohave County, Arizona.

The claim is 1,500 feet in length and 600 feet in width. This claim runs from the location monument on which this location notice is posted approximately 10 feet in a(n) EAST direction to the EAST end line and 1,490 feet in a(n) WEST direction to the WEST end line. The claim is marked by six monuments, one at each corner and one at the center of each end line of the claim.

The location monument on which this notice is posted is situated within Section 36, T37N, R6W Gila Salt River Base and Meridian, Arizona, and this claim encompasses portions of the following quarter section(s), Section(s), Township(s) and Range(s), Gila Salt River Base and Meridian, Arizona:


NE Sec 35, NW Sec 36, T37N, R6W

The locality of this claim with reference to some natural object or permanent monument and additional information (if any) concerning its locality are as follows:

The SOUTHEAST corner of this claim is 2340 feet South and 4680 feet West from the SW corner Section 30, T37N, R5W.

Dated and posted on the ground this 14 day of January, 2007

LOCATOR


Patrick Hillard

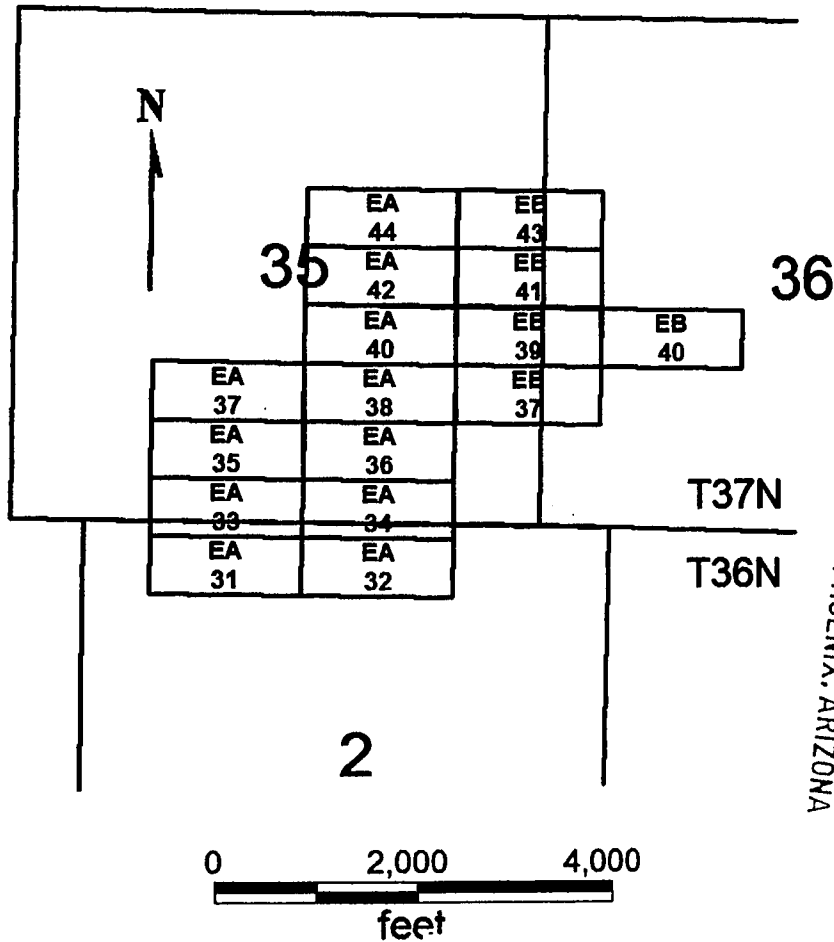
RECEIVED
B.L.M. AZ STATE OFFICE
2007 MAR 13 A 11:12
PHOENIX, ARIZONA

Return to:

Judy Pratt
2182 S. Dover Way
Lakewood, CO 80227

ANC 380841

EA 31-38, 40, 42, 44
EB 37, 39-41, 43
T36N and T37N, R6W



RECEIVED
B.L.M. AZ STATE OFFICE
2007 MAR 13 A 11:12
PHOENIX, ARIZONA

EA 31-38, 40, 42, 44
EB 37, 39-41, 43

All claims are 1500 x 600

Sides are E-W and ends are N-S

All locations, corners and end centers are 5' 2x2 wood posts with metal tags

Located by:

Patrick Hillard

Box 388

Kanab, Utah 84741

Mohave Co., Arizona

Sections 35 and 36, T37N, R6W

Section 2, T36N, R6W

Gila and Salt River Meridian

AMC 380841

LOCATION NOTICE FOR LODE MINING CLAIM

NOTICE IS HEREBY GIVEN that the **EC 1** lode mining claim has been located by Patrick Hillard, whose current mailing address is P.O. Box 388, Kanab, UT, 84741.

The general course of this claim is WEST and it is situated in Mohave County, Arizona.

The claim is 1,500 feet in length and 600 feet in width. This claim runs from the location monument on which this location notice is posted approximately 10 feet in a(n) EAST direction to the EAST end line and 1,490 feet in a(n) WEST direction to the WEST end line. The claim is marked by six monuments, one at each corner and one at the center of each end line of the claim.

The location monument on which this notice is posted is situated within Section 12, T36N, R6W Gila Salt River Base and Meridian, Arizona, and this claim encompasses portions of the following quarter section(s), Section(s), Township(s) and Range(s), Gila Salt River Base and Meridian, Arizona:


SW AND SE Sec 12, T36N, R6W

The locality of this claim with reference to some natural object or permanent monument and additional information (if any) concerning its locality are as follows:

The SOUTHEAST corner of this claim is 14940 feet South and 1680 feet West from the SW corner Section 30, T37N, R5W.

Dated and posted on the ground this 12 day of January, 2007

LOCATOR



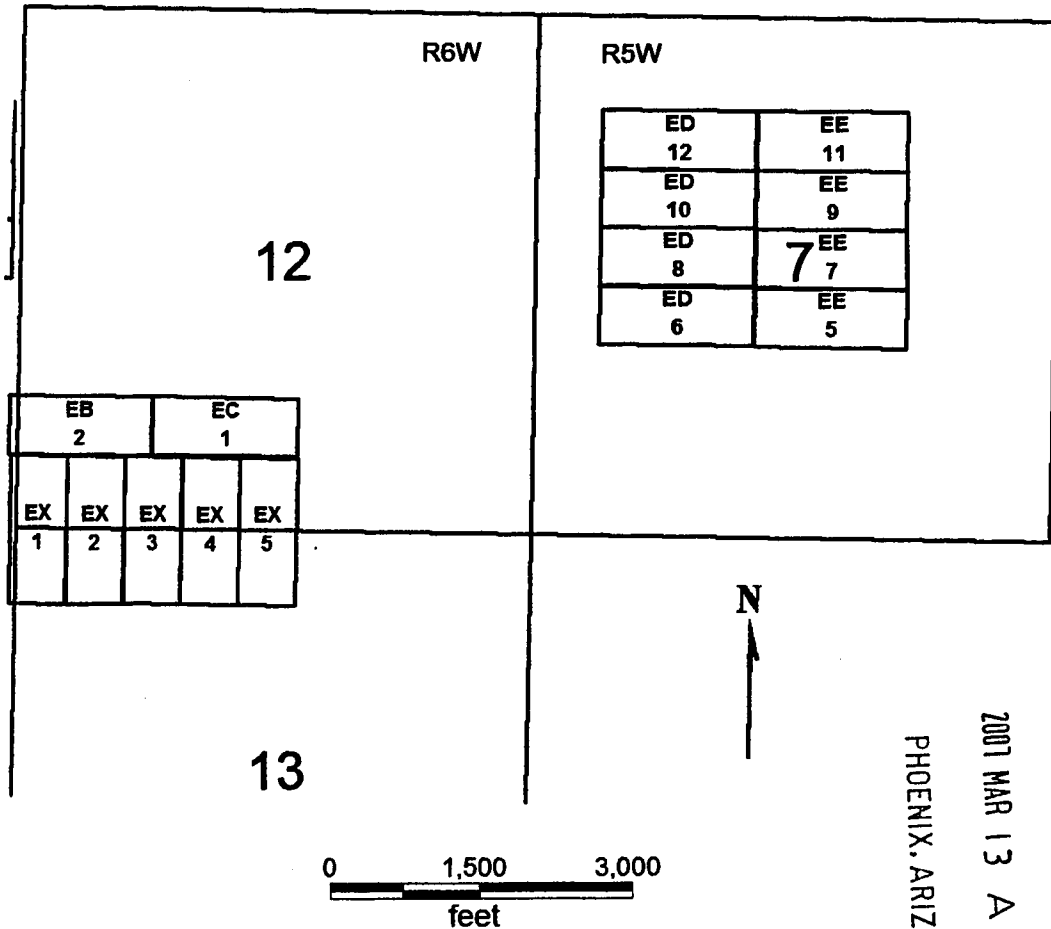
~~Agent for~~ Patrick Hillard

Return to:
Judy Pratt
2182 So. Dover Way
Lakewood, CO 80227

RECEIVED
B.L.M. AZ STATE OFFICE
2007 MAR 13 A 10:57
PHOENIX, ARIZONA

AMC 380842

EB 2, EC 1
 EX 1-5
 ED 6, 8, 10, 12
 EE 5, 7, 9, 11
 T36N, R5W AND R6W



RECEIVED
 B.L.M. AZ STATE OFFICE
 2007 MAR 13 A 10:57
 PHOENIX, ARIZONA

EB 2, EC 1
 EX 1-5
 ED 6, 8, 10, 12
 EE 5, 7, 9, 11

All claims are 1500 x 600

Sides of EX claims are N-S and ends are E-W, while sides on all other claims are E-W.
 All locations, corners and end centers are 5' 2x2 wood posts with metal tags

Located by:

Patrick Hillard

Box 388

Kanab, Utah 84741

Mohave Co., Arizona
 Sections 12 and 13, T36N, R6W
 Section 7, T36N, R5W
 Gila and Salt River Meridian

ANC 380842

LOCATION NOTICE FOR LODE MINING CLAIM

NOTICE IS HEREBY GIVEN that the **EC 18** lode mining claim has been located by Patrick Hillard, whose current mailing address is P.O. Box 388, Kanab, UT, 84741.

The general course of this claim is EAST and it is situated in Mohave County, Arizona.

The claim is 1,500 feet in length and 600 feet in width. This claim runs from the location monument on which this location notice is posted approximately 10 feet in a(n) WEST direction to the WEST end line and 1,490 feet in a(n) EAST direction to the EAST end line. The claim is marked by six monuments, one at each corner and one at the center of each end line of the claim.

The location monument on which this notice is posted is situated within Section 1, T36N, R6W Gila Salt River Base and Meridian, Arizona, and this claim encompasses portions of the following quarter section(s), Section(s), Township(s) and Range(s), Gila Salt River Base and Meridian, Arizona:

SE Sec 1, T36N, R6W

The locality of this claim with reference to some natural object or permanent monument and additional information (if any) concerning its locality are as follows:

The SOUTHWEST corner of this claim is 10140 feet South and 1680 feet West from the SW corner Section 30, T37N, R5W.

Dated and posted on the ground this 12 day of January, 2007

LOCATOR


Patrick Hillard

PHOENIX, ARIZONA

2007 MAR 13 A 11:20

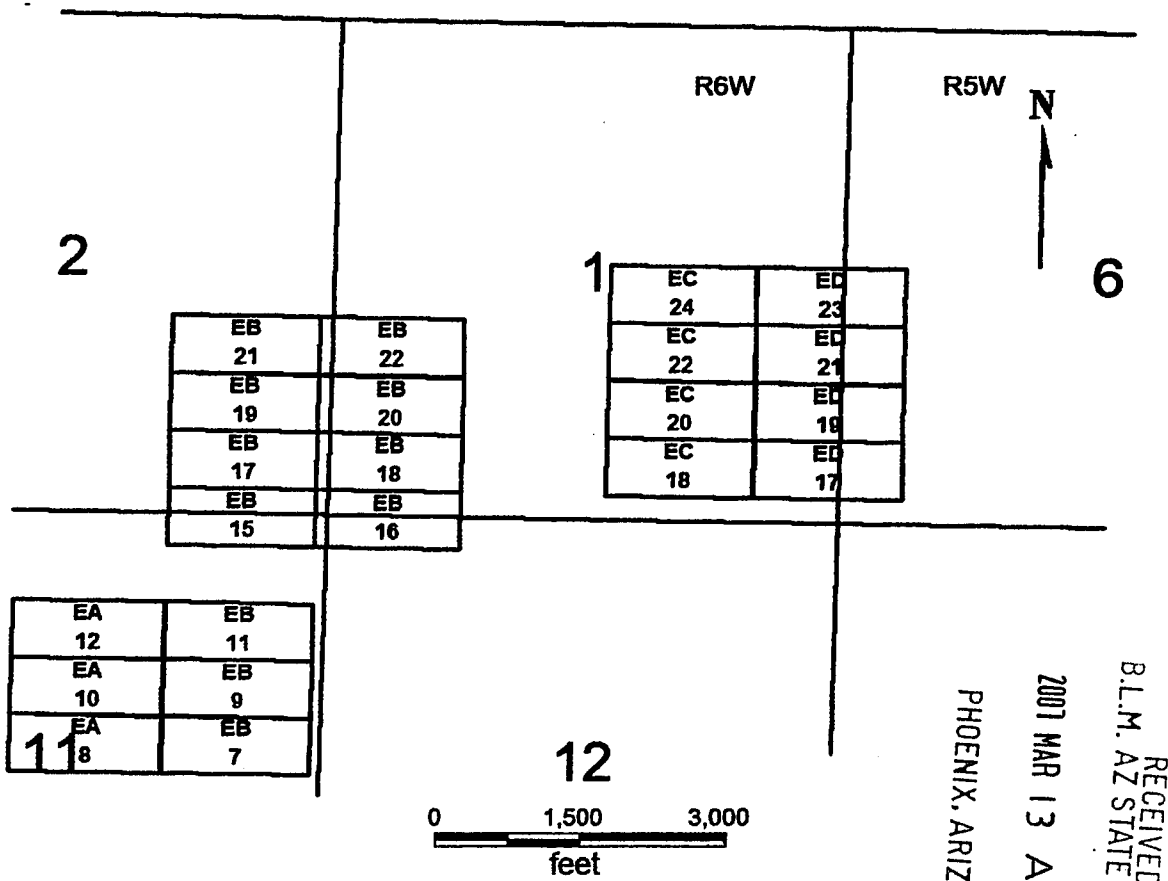
RECEIVED
B.L.M. AZ STATE OFFICE

Return to:

Judy Pratt
2182 S. Dover Way
Lakewood, CO 80227

AMC 380843

EA 8, 10, 12
 EB 7, 9, 11, 15-22
 EC 18, 20, 22, 24
 ED 17, 19, 21, 23
 T36N, R5W AND R6W



EA 8, 10, 12
 EB 7, 9, 11, 15-22
 EC 18, 20, 22, 24
 ED 17, 19, 21, 23

All claims are 1500 x 600

Sides are E-W and ends are N-S

All locations, corners and end centers are 5' 2x2 wood posts with metal tags

Located by:

Patrick Hillard

Box 388

Kanab, Utah 84741

Mohave Co., Arizona

Sections 1, 2, 11 and 12, T36N, R6W

Section 6, T36N, R5W

Gila and Salt River Meridian

AMC 380843

LOCATION NOTICE FOR LODE MINING CLAIM

NOTICE IS HEREBY GIVEN that the **EC 20** lode mining claim has been located by Patrick Hillard, whose current mailing address is P.O. Box 388, Kanab, UT, 84741.

The general course of this claim is EAST and it is situated in Mohave County, Arizona.

The claim is 1,500 feet in length and 600 feet in width. This claim runs from the location monument on which this location notice is posted approximately 10 feet in a(n) WEST direction to the WEST end line and 1,490 feet in a(n) EAST direction to the EAST end line. The claim is marked by six monuments, one at each corner and one at the center of each end line of the claim.

The location monument on which this notice is posted is situated within Section 1, T36N, R6W Gila Salt River Base and Meridian, Arizona, and this claim encompasses portions of the following quarter section(s), Section(s), Township(s) and Range(s), Gila Salt River Base and Meridian, Arizona:


SE Sec 1, T36N, R6W

The locality of this claim with reference to some natural object or permanent monument and additional information (if any) concerning its locality are as follows:

The SOUTHWEST corner of this claim is 9540 feet South and 1680 feet West from the SW corner Section 30, T37N, R5W.

Dated and posted on the ground this 12 day of January, 2007

LOCATOR


Patrick Hillard

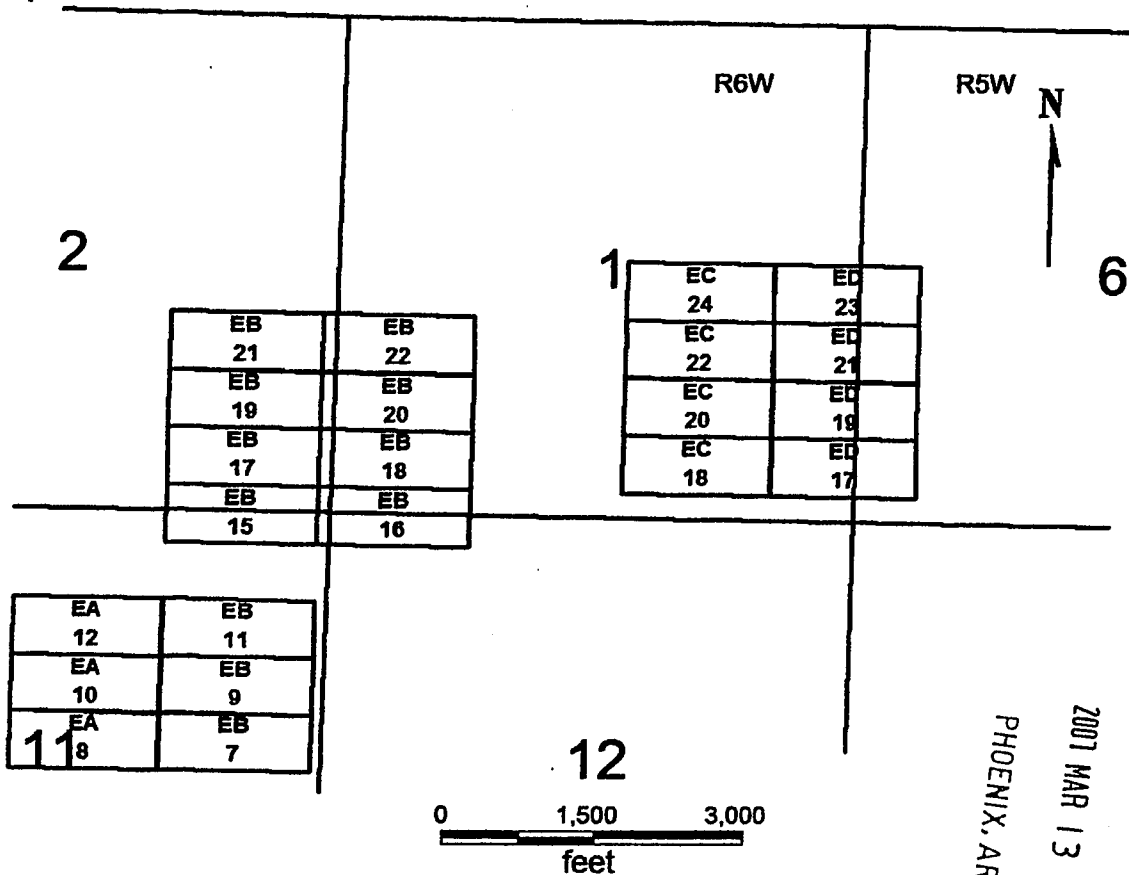
RECEIVED
B.L.M. AZ STATE OFFICE
2007 MAR 13 A 11:20
PHOENIX, ARIZONA

Return to:

Judy Pratt
2182 S. Dover Way
Lakewood, CO 80227

ANC 380844

EA 8, 10, 12
 EB 7, 9, 11, 15-22
 EC 18, 20, 22, 24
 ED 17, 19, 21, 23
 T36N, R5W AND R6W



RECEIVED
 B.L.M. AZ STATE OFFICE
 2007 MAR 13 A 11:19
 PHOENIX, ARIZONA

EA 8, 10, 12
 EB 7, 9, 11, 15-22
 EC 18, 20, 22, 24
 ED 17, 19, 21, 23

All claims are 1500 x 600

Sides are E-W and ends are N-S

All locations, corners and end centers are 5' 2x2 wood posts with metal tags

Located by:

Patrick Hillard

Box 388
 Kanab, Utah 84741

Mohave Co., Arizona
 Sections 1, 2, 11 and 12, T36N, R6W
 Section 6, T36N, R5W
 Gila and Salt River Meridian

AMC 380844

LOCATION NOTICE FOR LODE MINING CLAIM

NOTICE IS HEREBY GIVEN that the **EC 22** lode mining claim has been located by Patrick Hillard, whose current mailing address is P.O. Box 388, Kanab, UT, 84741.

The general course of this claim is EAST and it is situated in Mohave County, Arizona.

The claim is 1,500 feet in length and 600 feet in width. This claim runs from the location monument on which this location notice is posted approximately 10 feet in a(n) WEST direction to the WEST end line and 1,490 feet in a(n) EAST direction to the EAST end line. The claim is marked by six monuments, one at each corner and one at the center of each end line of the claim.

The location monument on which this notice is posted is situated within Section 1, T36N, R6W Gila Salt River Base and Meridian, Arizona, and this claim encompasses portions of the following quarter section(s), Section(s), Township(s) and Range(s), Gila Salt River Base and Meridian, Arizona:


SE Sec 1, T36N, R6W

The locality of this claim with reference to some natural object or permanent monument and additional information (if any) concerning its locality are as follows:

The SOUTHWEST corner of this claim is 8940 feet South and 1680 feet West from the SW corner Section 30, T37N, R5W.

Dated and posted on the ground this 12 day of January, 2007

LOCATOR



Patrick Hillard

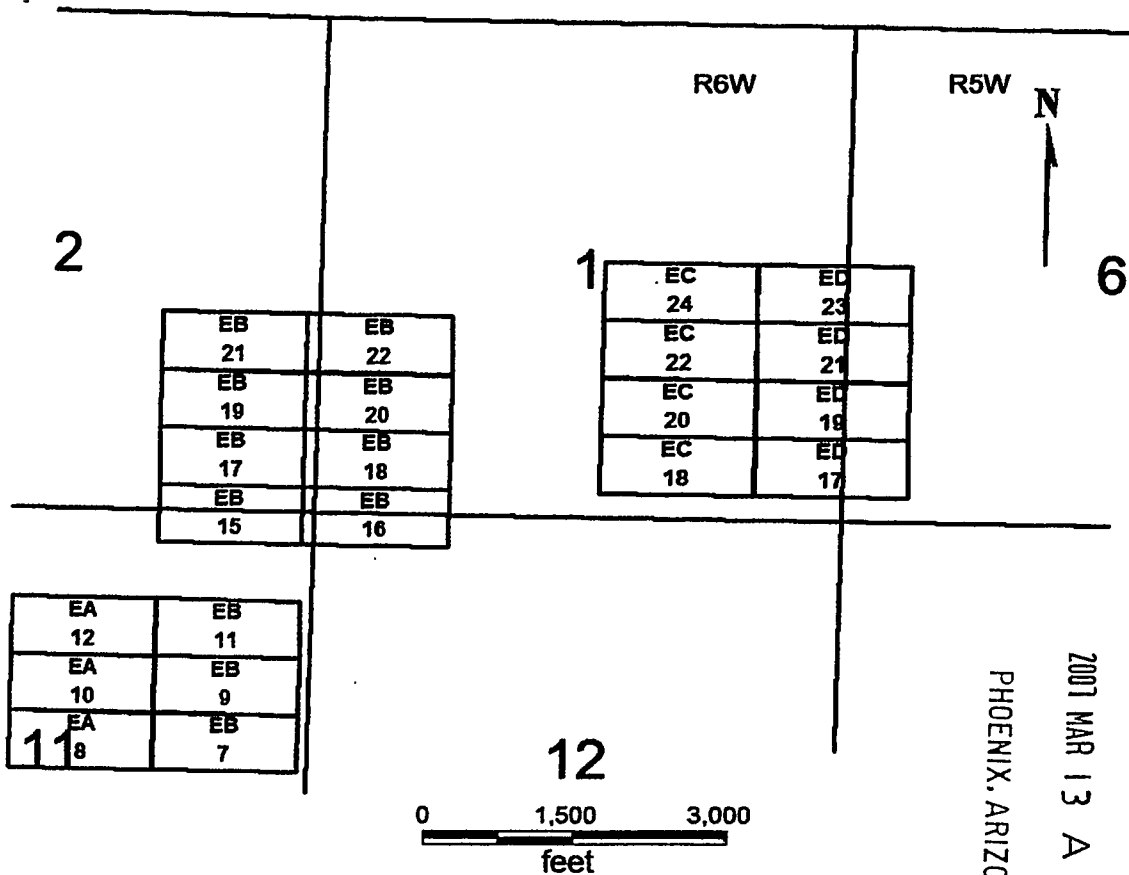
RECEIVED
B.L.M. AZ STATE OFFICE
2007 MAR 13 A 11:19
PHOENIX, ARIZONA

Return to:

Judy Pratt
2182 S. Dover Way
Lakewood, CO 80227

AMC 300845

EA 8, 10, 12
 EB 7, 9, 11, 15-22
 EC 18, 20, 22, 24
 ED 17, 19, 21, 23
 T36N, R5W AND R6W



EA 8, 10, 12
 EB 7, 9, 11, 15-22
 EC 18, 20, 22, 24
 ED 17, 19, 21, 23

All claims are 1500 x 600

Sides are E-W and ends are N-S

All locations, corners and end centers are 5' 2x2 wood posts with metal tags

Located by:

Patrick Hillard

Box 388

Kanab, Utah 84741

Mohave Co., Arizona

Sections 1, 2, 11 and 12, T36N, R6W

Section 6, T36N, R5W

Gila and Salt River Meridian

AN 380845

LOCATION NOTICE FOR LODE MINING CLAIM

NOTICE IS HEREBY GIVEN that the **EC 24** lode mining claim has been located by Patrick Hillard, whose current mailing address is P.O. Box 388, Kanab, UT, 84741.

The general course of this claim is EAST and it is situated in Mohave County, Arizona.

The claim is 1,500 feet in length and 600 feet in width. This claim runs from the location monument on which this location notice is posted approximately 10 feet in a(n) WEST direction to the WEST end line and 1,490 feet in a(n) EAST direction to the EAST end line. The claim is marked by six monuments, one at each corner and one at the center of each end line of the claim.

The location monument on which this notice is posted is situated within Section 1, T36N, R6W Gila Salt River Base and Meridian, Arizona, and this claim encompasses portions of the following quarter section(s), Section(s), Township(s) and Range(s), Gila Salt River Base and Meridian, Arizona:


NE + SE Sec 1, T36N, R6W

The locality of this claim with reference to some natural object or permanent monument and additional information (if any) concerning its locality are as follows:

The SOUTHWEST corner of this claim is 8340 feet South and 1680 feet West from the SW corner Section 30, T37N, R5W.

Dated and posted on the ground this 12 day of January, 2007

LOCATOR


Patrick Hillard

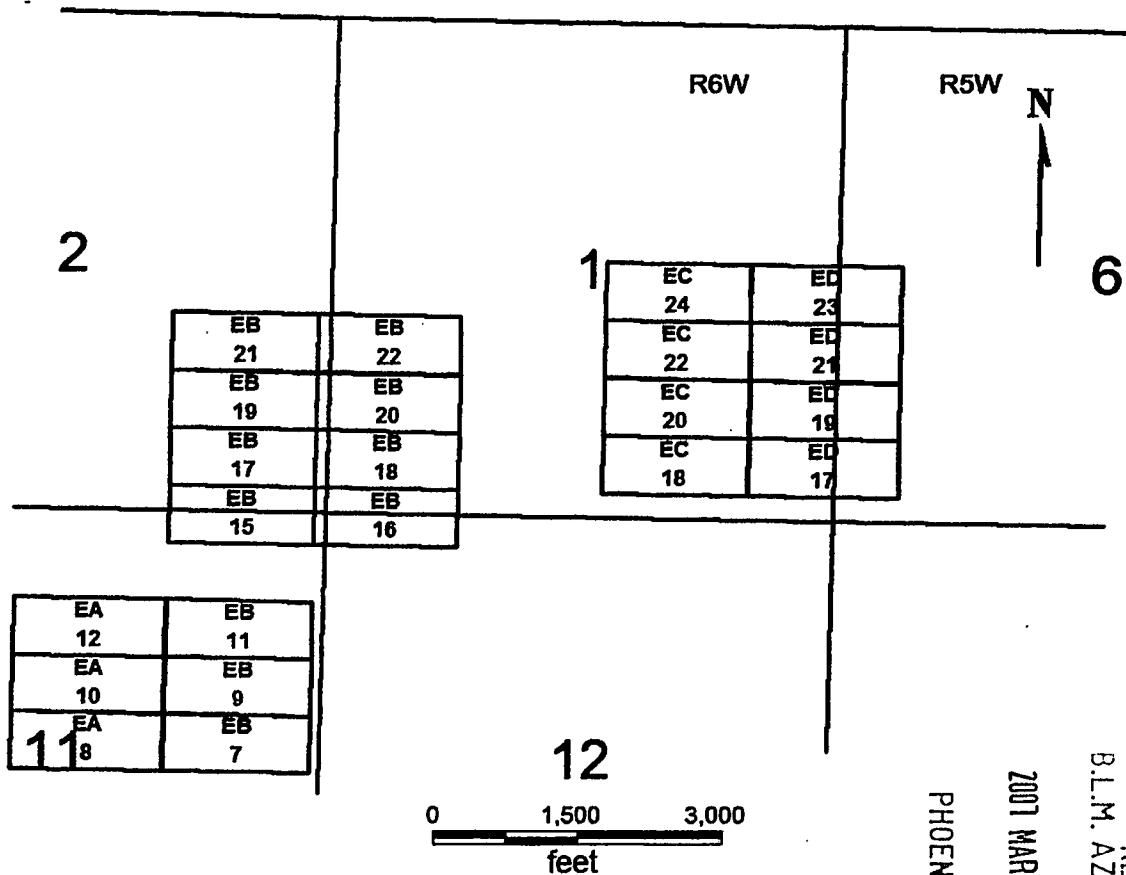
RECEIVED
B.L.M. AZ STATE OFFICE
2007 MAR 13 A 11:19
PHOENIX, ARIZONA

Return to:

Judy Pratt
2182 S. Dover Way
Lakewood, CO 80227

ANC 380846

EA 8, 10, 12
 EB 7, 9, 11, 15-22
 EC 18, 20, 22, 24
 ED 17, 19, 21, 23
 T36N, R5W AND R6W



EA 8, 10, 12
 EB 7, 9, 11, 15-22
 EC 18, 20, 22, 24
 ED 17, 19, 21, 23

Sides are E-W and ends are N-S

All locations, corners and end centers are 5' 2x2 wood posts with metal tags

Located by:

Patrick Hillard

Box 388

Kanab, Utah 84741

Mohave Co., Arizona

Sections 1, 2, 11 and 12, T36N, R6W

Section 6, T36N, R5W

Gila and Salt River Meridian

PHOENIX, ARIZONA

2007 MAR 13 A 11:19

RECEIVED
 B.L.M. AZ STATE OFFICE

ANC 380846

LOCATION NOTICE FOR LODE MINING CLAIM

NOTICE IS HEREBY GIVEN that the **ED 6** lode mining claim has been located by Patrick Hillard, whose current mailing address is P.O. Box 388, Kanab, UT, 84741.

The general course of this claim is EAST and it is situated in Mohave County, Arizona.

The claim is 1,500 feet in length and 600 feet in width. This claim runs from the location monument on which this location notice is posted approximately 10 feet in a(n) WEST direction to the WEST end line and 1,490 feet in a(n) EAST direction to the EAST end line. The claim is marked by six monuments, one at each corner and one at the center of each end line of the claim.

The location monument on which this notice is posted is situated within Section 7, T36N, R5W Gila Salt River Base and Meridian, Arizona, and this claim encompasses portions of the following quarter section(s), Section(s), Township(s) and Range(s), Gila Salt River Base and Meridian, Arizona:

SW Sec 7, T36N, R5W

The locality of this claim with reference to some natural object or permanent monument and additional information (if any) concerning its locality are as follows:

The SOUTHWEST corner of this claim is 13740 feet South and 1320 feet East from the SW corner Section 30, T37N, R5W.

Dated and posted on the ground this 11 day of January, 2007

LOCATOR



Patrick Hillard

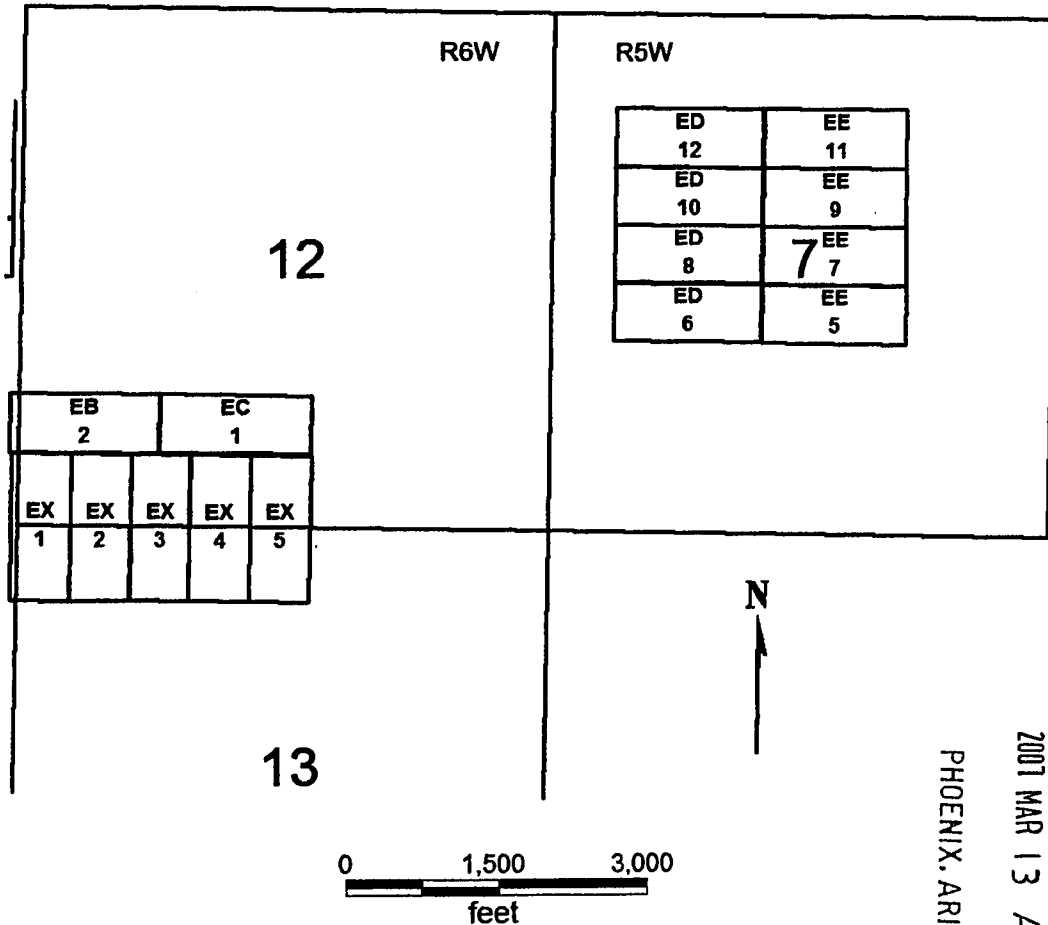
Return to:

Judy Pratt
2182 S. Dover Way
Lakewood, CO 80227

RECEIVED
B.L.M. AZ STATE OFFICE
2007 MAR 13 A 11:11
PHOENIX, ARIZONA

ANC 380847

EB 2, EC 1
 EX 1-5
 ED 6, 8, 10, 12
 EE 5, 7, 9, 11
 T36N, R5W AND R6W



RECEIVED
 B.L.M. AZ STATE OFFICE
 2007 MAR 13 A 11:11
 PHOENIX, ARIZONA

EB 2, EC 1
 EX 1-5
 ED 6, 8, 10, 12
 EE 5, 7, 9, 11

All claims are 1500 x 600

Sides of EX claims are N-S and ends are E-W, while sides on all other claims are E-W.
 All locations, corners and end centers are 5' 2x2 wood posts with metal tags

Located by:

Patrick Hillard

Box 388

Kanab, Utah 84741

Mohave Co., Arizona
 Sections 12 and 13, T36N, R6W
 Section 7, T36N, R5W
 Gila and Salt River Meridian

AMC 380847

LOCATION NOTICE FOR LODE MINING CLAIM

NOTICE IS HEREBY GIVEN that the **ED 8** lode mining claim has been located by Patrick Hillard, whose current mailing address is P.O. Box 388, Kanab, UT, 84741.

The general course of this claim is EAST and it is situated in Mohave County, Arizona.

The claim is 1,500 feet in length and 600 feet in width. This claim runs from the location monument on which this location notice is posted approximately 10 feet in a(n) WEST direction to the WEST end line and 1,490 feet in a(n) EAST direction to the EAST end line. The claim is marked by six monuments, one at each corner and one at the center of each end line of the claim.

The location monument on which this notice is posted is situated within Section 7, T36N, R5W Gila Salt River Base and Meridian, Arizona, and this claim encompasses portions of the following quarter section(s), Section(s), Township(s) and Range(s), Gila Salt River Base and Meridian, Arizona:


SW AND NW Sec 7, T36N, R5W

The locality of this claim with reference to some natural object or permanent monument and additional information (if any) concerning its locality are as follows:

The SOUTHWEST corner of this claim is 13140 feet South and 1320 feet East from the SW corner Section 30, T37N, R5W.

Dated and posted on the ground this 11 day of January, 2007

LOCATOR



Patrick Hillard

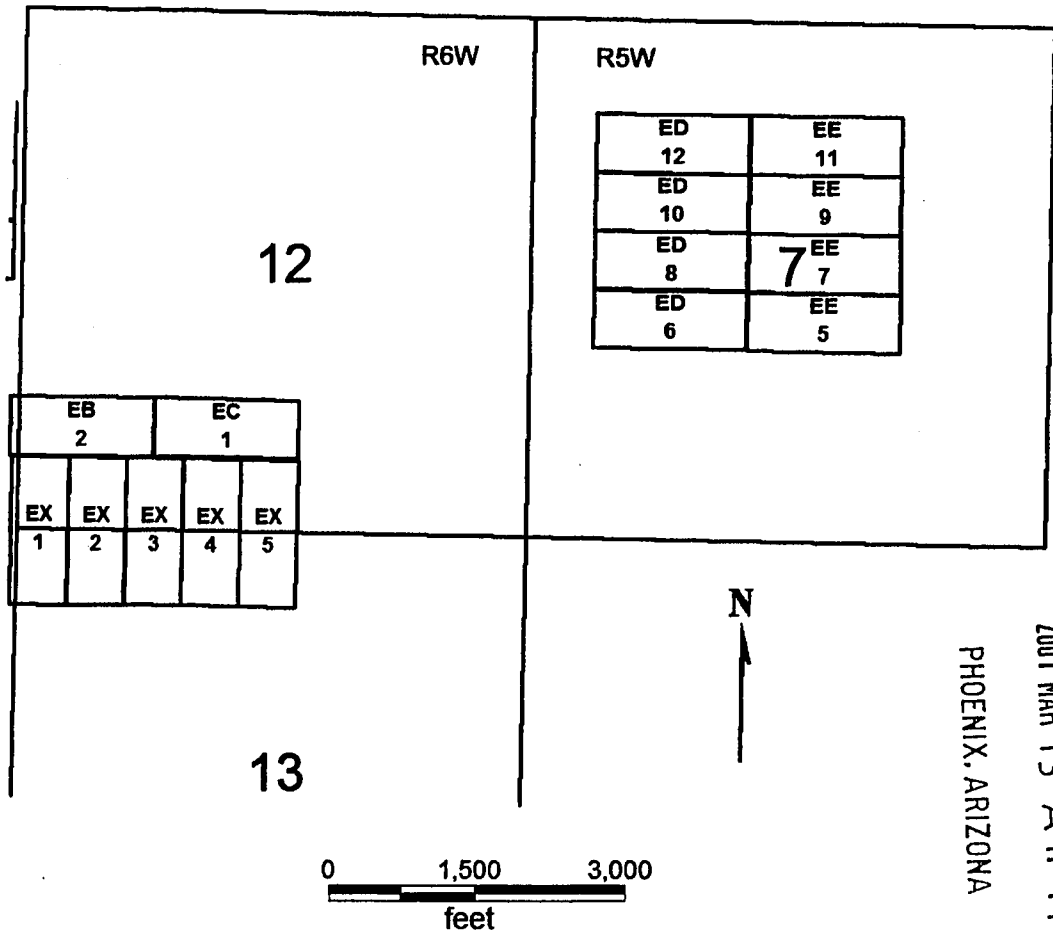
RECEIVED
B.L.M. AZ STATE OFFICE
2007 MAR 13 A 11:11
PHOENIX, ARIZONA

Return to:

Judy Pratt
2182 S. Dover Way
Lakewood, CO 80227

AMC 380848

EB 2, EC 1
 EX 1-5
 ED 6, 8, 10, 12
 EE 5, 7, 9, 11
 T36N, R5W AND R6W



RECEIVED
 B.L.M. AZ STATE OFFICE

2007 MAR 13 A 11:11

PHOENIX, ARIZONA

EB 2, EC 1
 EX 1-5
 ED 6, 8, 10, 12
 EE 5, 7, 9, 11

All claims are 1500 x 600

Sides of EX claims are N-S and ends are E-W, while sides on all other claims are E-W.
 All locations, corners and end centers are 5' 2x2 wood posts with metal tags

Located by:

Patrick Hillard

Box 388
 Kanab, Utah 84741

Mohave Co., Arizona
 Sections 12 and 13, T36N, R6W
 Section 7, T36N, R5W
 Gila and Salt River Meridian

AMC 380848

LOCATION NOTICE FOR LODE MINING CLAIM

NOTICE IS HEREBY GIVEN that the **ED 10** lode mining claim has been located by Patrick Hillard, whose current mailing address is P.O. Box 388, Kanab, UT, 84741.

The general course of this claim is EAST and it is situated in Mohave County, Arizona.

The claim is 1,500 feet in length and 600 feet in width. This claim runs from the location monument on which this location notice is posted approximately 10 feet in a(n) WEST direction to the WEST end line and 1,490 feet in a(n) EAST direction to the EAST end line. The claim is marked by six monuments, one at each corner and one at the center of each end line of the claim.

The location monument on which this notice is posted is situated within Section 7, T36N, R5W Gila Salt River Base and Meridian, Arizona, and this claim encompasses portions of the following quarter section(s), Section(s), Township(s) and Range(s), Gila Salt River Base and Meridian, Arizona:

NW Sec 7, T36N, R5W

The locality of this claim with reference to some natural object or permanent monument and additional information (if any) concerning its locality are as follows:

The SOUTHWEST corner of this claim is 12540 feet South and 1320 feet East from the SW corner Section 30, T37N, R5W.

Dated and posted on the ground this 11 day of January, 2007

LOCATOR


Patrick Hillard

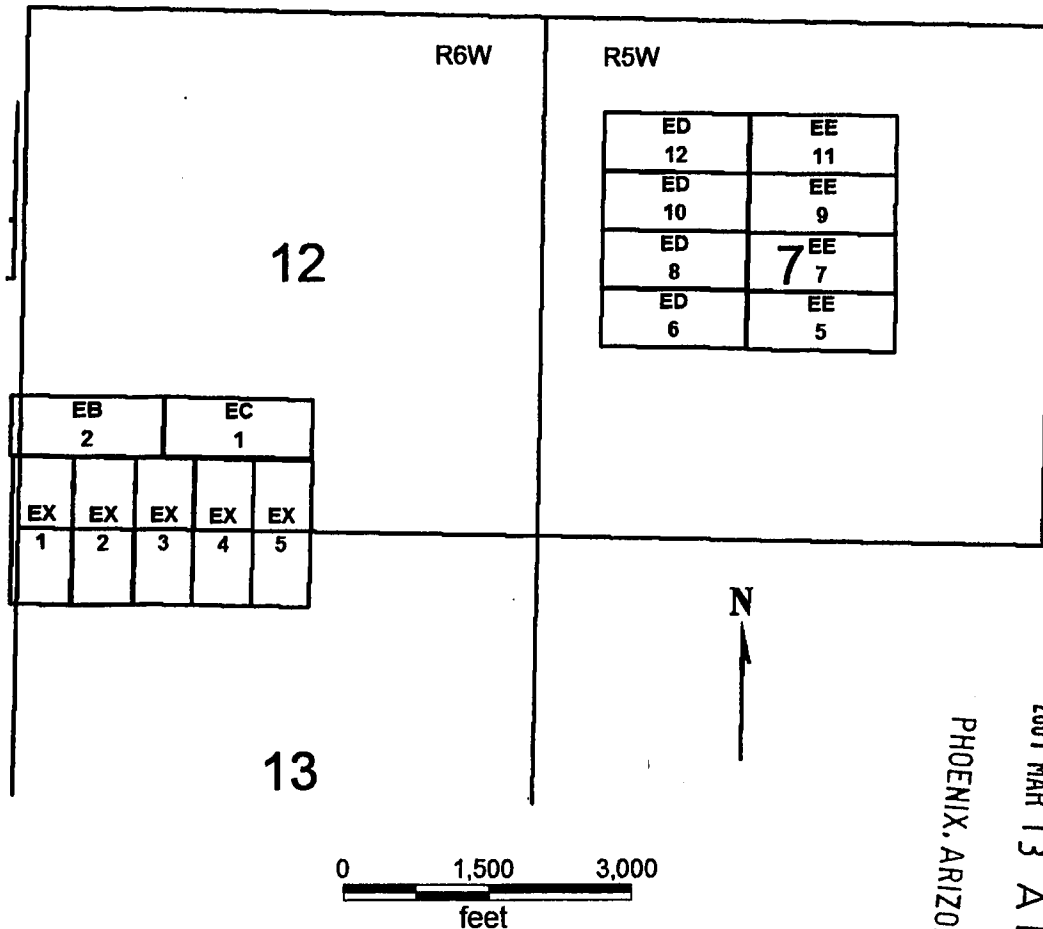
Return to:

Judy Pratt
2182 S. Dover Way
Lakewood, CO 80227

RECEIVED
B.L.M. AZ STATE OFFICE
2007 MAR 13 A 11:11
PHOENIX, ARIZONA

AMC 380849

EB 2, EC 1
 EX 1-5
 ED 6, 8, 10, 12
 EE 5, 7, 9, 11
 T36N, R5W AND R6W



RECEIVED
 B.L.M. AZ STATE OFFICE
 2007 MAR 13 A 11:11
 PHOENIX, ARIZONA

EB 2, EC 1
 EX 1-5
 ED 6, 8, 10, 12
 EE 5, 7, 9, 11

All claims are 1500 x 600

Sides of EX claims are N-S and ends are E-W, while sides on all other claims are E-W.
 All locations, corners and end centers are 5' 2x2 wood posts with metal tags

Located by:

Patrick Hillard

Box 388

Kanab, Utah 84741

Mohave Co., Arizona

Sections 12 and 13, T36N, R6W

Section 7, T36N, R5W

Gila and Salt River Meridian

ANC 380849

LOCATION NOTICE FOR LODE MINING CLAIM

NOTICE IS HEREBY GIVEN that the **ED 12** lode mining claim has been located by Patrick Hillard, whose current mailing address is P.O. Box 388, Kanab, UT, 84741.

The general course of this claim is EAST and it is situated in Mohave County, Arizona.

The claim is 1,500 feet in length and 600 feet in width. This claim runs from the location monument on which this location notice is posted approximately 10 feet in a(n) WEST direction to the WEST end line and 1,490 feet in a(n) EAST direction to the EAST end line. The claim is marked by six monuments, one at each corner and one at the center of each end line of the claim.

The location monument on which this notice is posted is situated within Section 7, T36N, R5W Gila Salt River Base and Meridian, Arizona, and this claim encompasses portions of the following quarter section(s), Section(s), Township(s) and Range(s), Gila Salt River Base and Meridian, Arizona:

NW Sec 7, T36N, R5W

The locality of this claim with reference to some natural object or permanent monument and additional information (if any) concerning its locality are as follows:

The SOUTHWEST corner of this claim is 11940 feet South and 1320 feet East from the SW corner Section 30, T37N, R5W.

Dated and posted on the ground this 11 day of January, 2007

LOCATOR


Patrick Hillard

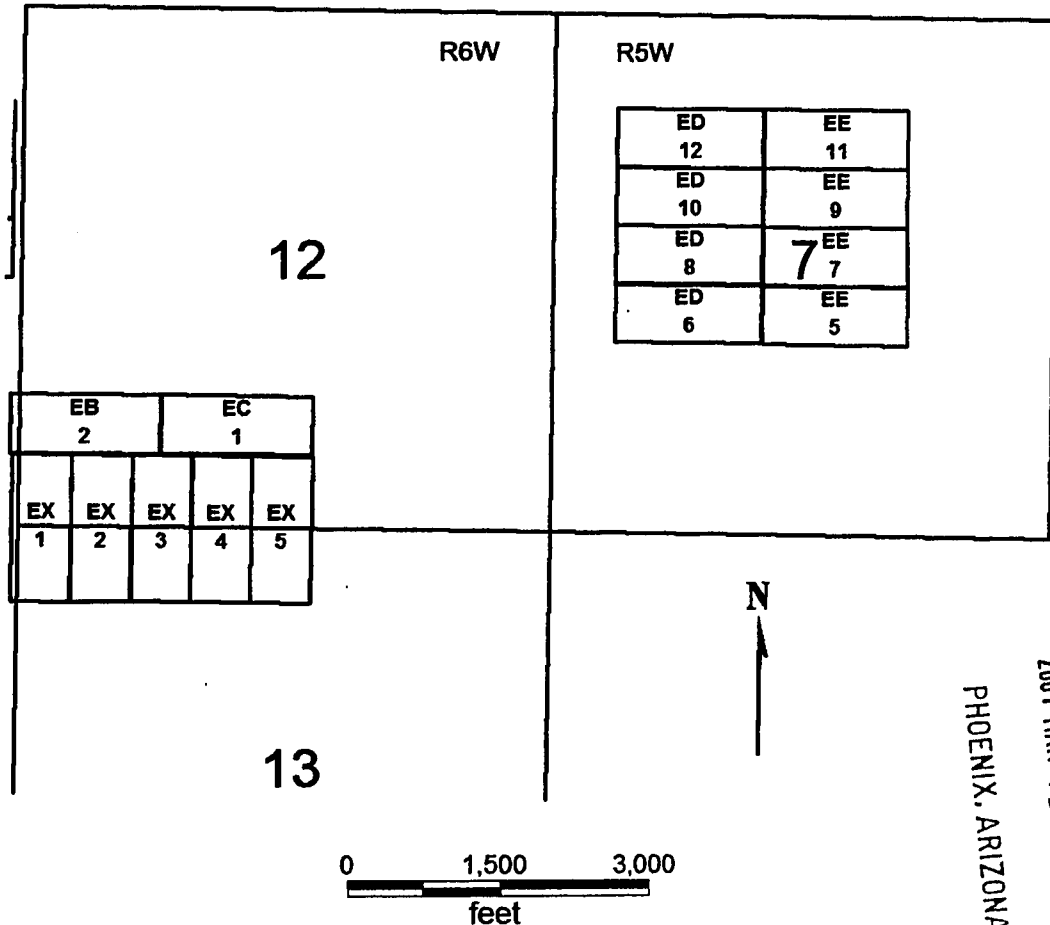
RECEIVED
B.L.M. AZ STATE OFFICE
2007 MAR 13 A 11:11
PHOENIX, ARIZONA

Return to:

Judy Pratt
2182 S. Dover Way
Lakewood, CO 80227

AMC 380850

EB 2, EC 1
 EX 1-5
 ED 6, 8, 10, 12
 EE 5, 7, 9, 11
 T36N, R5W AND R6W



RECEIVED
 S.L.M. AZ STATE OFFICE
 2007 MAR 13 A 11:02
 PHOENIX, ARIZONA

EB 2, EC 1
 EX 1-5
 ED 6, 8, 10, 12
 EE 5, 7, 9, 11

All claims are 1500 x 600

Sides of EX claims are N-S and ends are E-W, while sides on all other claims are E-W.
 All locations, corners and end centers are 5' 2x2 wood posts with metal tags

Located by:

Patrick Hillard

Box 388

Kanab, Utah 84741

Mohave Co., Arizona

Sections 12 and 13, T36N, R6W

Section 7, T36N, R5W

Gila and Salt River Meridian

AMC 380850

LOCATION NOTICE FOR LODE MINING CLAIM

NOTICE IS HEREBY GIVEN that the **ED 17** lode mining claim has been located by Patrick Hillard, whose current mailing address is P.O. Box 388, Kanab, UT, 84741.

The general course of this claim is WEST and it is situated in Mohave County, Arizona.

The claim is 1,500 feet in length and 600 feet in width. This claim runs from the location monument on which this location notice is posted approximately 10 feet in a(n) EAST direction to the EAST end line and 1,490 feet in a(n) WEST direction to the WEST end line. The claim is marked by six monuments, one at each corner and one at the center of each end line of the claim.

The location monument on which this notice is posted is situated within Section 6, T36N, R5W Gila Salt River Base and Meridian, Arizona, and this claim encompasses portions of the following quarter section(s), Section(s), Township(s) and Range(s), Gila Salt River Base and Meridian, Arizona:


SW Sec 6, T36N, R5W
+ SE Sec 1, T36N, R6W

The locality of this claim with reference to some natural object or permanent monument and additional information (if any) concerning its locality are as follows:

The SOUTHEAST corner of this claim is 10140 feet South and 1320 feet East from the SW corner Section 30, T37N, R5W.

Dated and posted on the ground this 11 day of January, 2007

LOCATOR


Patrick Hillard

PHOENIX, ARIZONA

2007 MAR 13 A 11:19

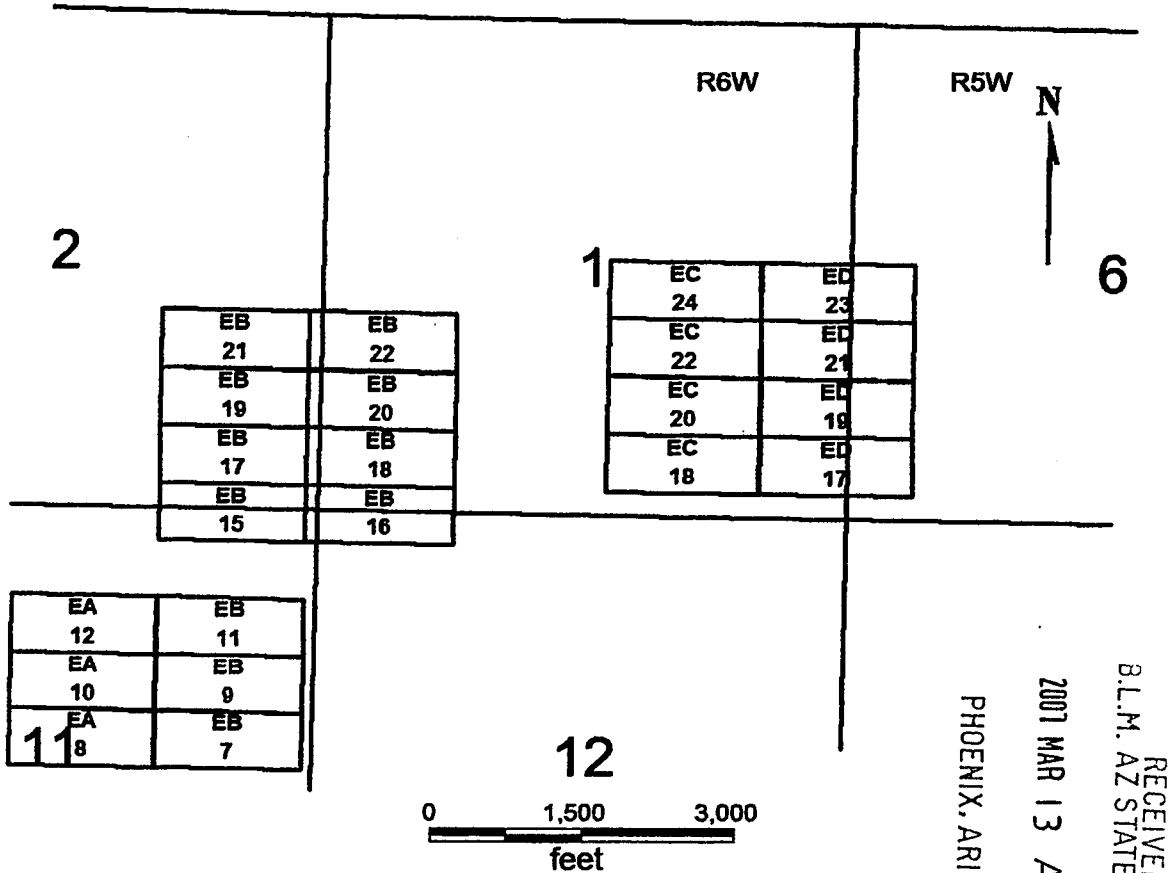
RECEIVED
B.L.M. AZ STATE OFFICE

Return to:

Judy Pratt
2182 S. Dover Way
Lakewood, CO 80227

AMC 380851

EA 8, 10, 12
 EB 7, 9, 11, 15-22
 EC 18, 20, 22, 24
 ED 17, 19, 21, 23
 T36N, R5W AND R6W



EA 8, 10, 12
 EB 7, 9, 11, 15-22
 EC 18, 20, 22, 24
 ED 17, 19, 21, 23

All claims are 1500 x 600

Sides are E-W and ends are N-S

All locations, corners and end centers are 5' 2x2 wood posts with metal tags

Located by:

Patrick Hillard

Box 388

Kanab, Utah 84741

Mohave Co., Arizona

Sections 1, 2, 11 and 12, T36N, R6W

Section 6, T36N, R5W

Gila and Salt River Meridian

ANC 380851

LOCATION NOTICE FOR LODE MINING CLAIM

NOTICE IS HEREBY GIVEN that the **ED 19** lode mining claim has been located by Patrick Hillard, whose current mailing address is P.O. Box 388, Kanab, UT, 84741.

The general course of this claim is WEST and it is situated in Mohave County, Arizona.

The claim is 1,500 feet in length and 600 feet in width. This claim runs from the location monument on which this location notice is posted approximately 10 feet in a(n) EAST direction to the EAST end line and 1,490 feet in a(n) WEST direction to the WEST end line. The claim is marked by six monuments, one at each corner and one at the center of each end line of the claim.

The location monument on which this notice is posted is situated within Section 6, T36N, R5W Gila Salt River Base and Meridian, Arizona, and this claim encompasses portions of the following quarter section(s), Section(s), Township(s) and Range(s), Gila Salt River Base and Meridian, Arizona:


SW Sec 6, T36N, R5W
+ SE Sec 1, T36N, R6W

The locality of this claim with reference to some natural object or permanent monument and additional information (if any) concerning its locality are as follows:

The SOUTHEAST corner of this claim is 9540 feet South and 1320 feet East from the SW corner Section 30, T37N, R5W.

Dated and posted on the ground this 11 day of January, 2007

LOCATOR



Patrick Hillard

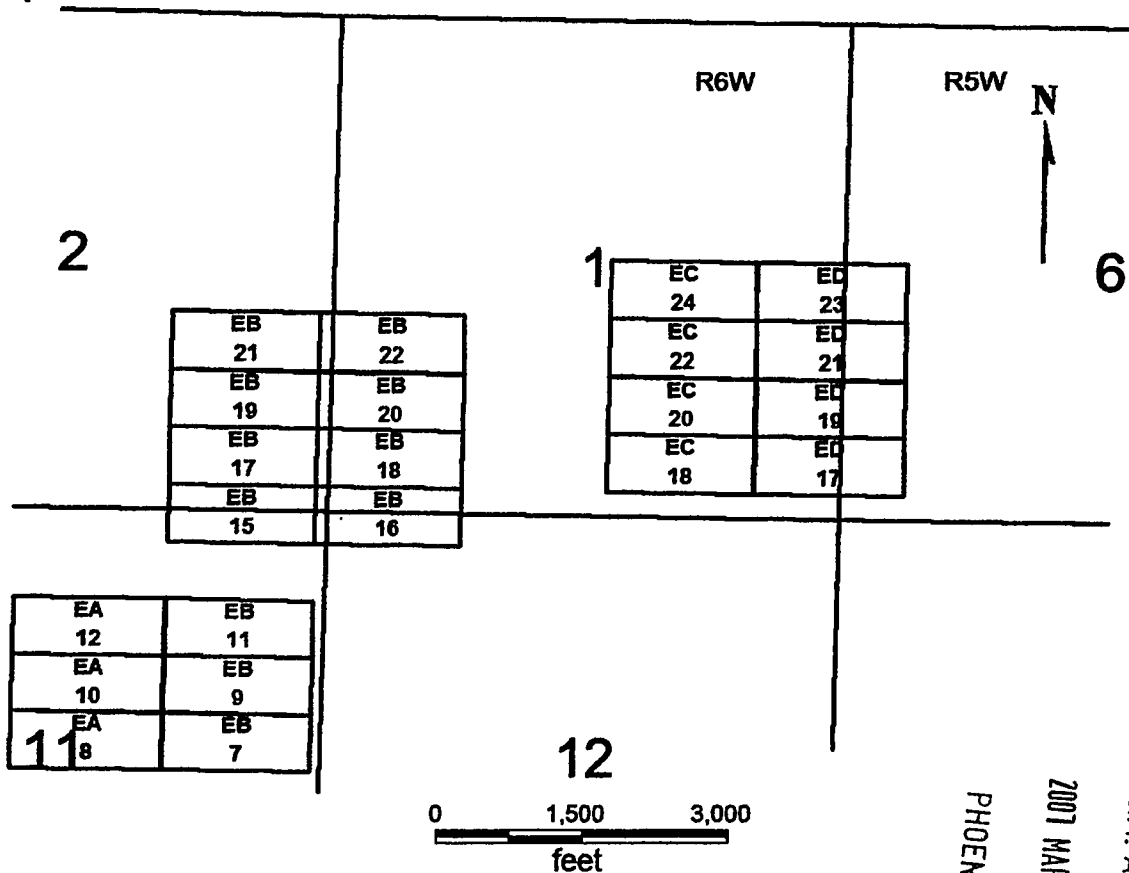
RECEIVED
B.L.M. AZ STATE OFFICE
2007 MAR 13 A 11:19
PHOENIX, ARIZONA

Return to:

Judy Pratt
2182 S. Dover Way
Lakewood, CO 80227

AMC 380852

EA 8, 10, 12
 EB 7, 9, 11, 15-22
 EC 18, 20, 22, 24
 ED 17, 19, 21, 23
 T36N, R5W AND R6W



EA 8, 10, 12
 EB 7, 9, 11, 15-22
 EC 18, 20, 22, 24
 ED 17, 19, 21, 23

Sides are E-W and ends are N-S

All locations, corners and end centers are 5' 2x2 wood posts with metal tags

All claims are 1500 x 600

PHOENIX, ARIZONA

2007 MAR 13 A 11:19

RECEIVED
 B.L.M. AZ STATE OFFICE

Located by:

Patrick Hillard

Box 388

Kanab, Utah 84741

Mohave Co., Arizona

Sections 1, 2, 11 and 12, T36N, R6W

Section 6, T36N, R5W

Gila and Salt River Meridian

AMC 380852

LOCATION NOTICE FOR LODE MINING CLAIM

NOTICE IS HEREBY GIVEN that the **ED 21** lode mining claim has been located by Patrick Hillard, whose current mailing address is P.O. Box 388, Kanab, UT, 84741.

The general course of this claim is WEST and it is situated in Mohave County, Arizona.

The claim is 1,500 feet in length and 600 feet in width. This claim runs from the location monument on which this location notice is posted approximately 10 feet in a(n) EAST direction to the EAST end line and 1,490 feet in a(n) WEST direction to the WEST end line. The claim is marked by six monuments, one at each corner and one at the center of each end line of the claim.

The location monument on which this notice is posted is situated within Section 6, T36N, R5W Gila Salt River Base and Meridian, Arizona, and this claim encompasses portions of the following quarter section(s), Section(s), Township(s) and Range(s), Gila Salt River Base and Meridian, Arizona:


SW Sec 6, T36N, R5W
+ SE Sec 1, T36N, R6W

The locality of this claim with reference to some natural object or permanent monument and additional information (if any) concerning its locality are as follows:

The SOUTHEAST corner of this claim is 8940 feet South and 1320 feet East from the SW corner Section 30, T37N, R5W.

Dated and posted on the ground this 11 day of January, 2007

LOCATOR


Patrick Hillard

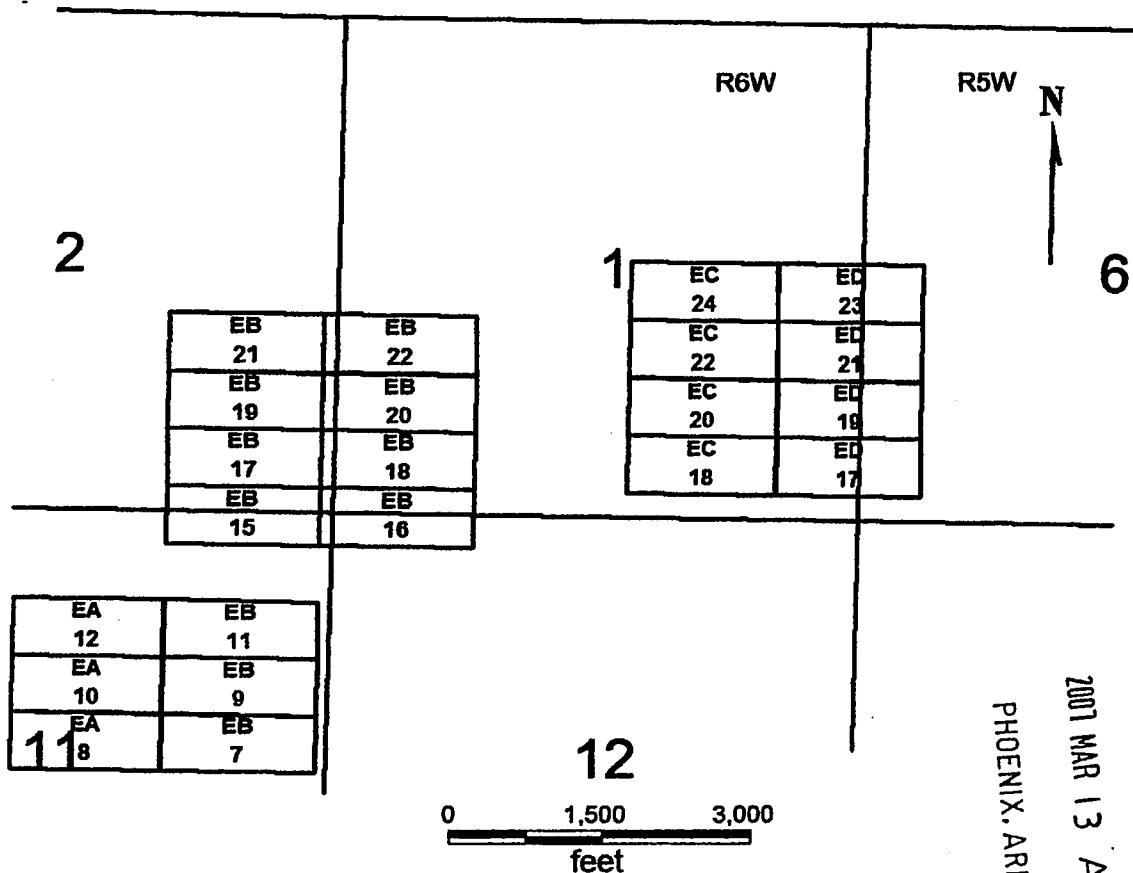
RECEIVED
B.L.M. AZ STATE OFFICE
2007 MAR 13 A 11:18
PHOENIX, ARIZONA

Return to:

Judy Pratt
2182 S. Dover Way
Lakewood, CO 80227

ANC 380853

EA 8, 10, 12
 EB 7, 9, 11, 15-22
 EC 18, 20, 22, 24
 ED 17, 19, 21, 23
 T36N, R5W AND R6W



RECEIVED
 B.L.M. AZ STATE OFFICE

2007 MAR 13 A 11:18

PHOENIX, ARIZONA

EA 8, 10, 12
 EB 7, 9, 11, 15-22
 EC 18, 20, 22, 24
 ED 17, 19, 21, 23

All claims are 1500 x 600

Sides are E-W and ends are N-S

All locations, corners and end centers are 5' 2x2 wood posts with metal tags

Located by:

Patrick Hillard

Box 388

Kanab, Utah 84741

Mohave Co., Arizona

Sections 1, 2, 11 and 12, T36N, R6W

Section 6, T36N, R5W

Gila and Salt River Meridian

AMC 380853

LOCATION NOTICE FOR LODE MINING CLAIM

NOTICE IS HEREBY GIVEN that the **ED 23** lode mining claim has been located by Patrick Hillard, whose current mailing address is P.O. Box 388, Kanab, UT, 84741.

The general course of this claim is WEST and it is situated in Mohave County, Arizona.

The claim is 1,500 feet in length and 600 feet in width. This claim runs from the location monument on which this location notice is posted approximately 10 feet in a(n) EAST direction to the EAST end line and 1,490 feet in a(n) WEST direction to the WEST end line. The claim is marked by six monuments, one at each corner and one at the center of each end line of the claim.

The location monument on which this notice is posted is situated within Section 6, T36N, R5W Gila Salt River Base and Meridian, Arizona, and this claim encompasses portions of the following quarter section(s), Section(s), Township(s) and Range(s), Gila Salt River Base and Meridian, Arizona:


*NW+ SW Sec 6, T36N, R5W
NE+ SE Sec 1, T36N, R6W*

The locality of this claim with reference to some natural object or permanent monument and additional information (if any) concerning its locality are as follows:

The SOUTHEAST corner of this claim is 8340 feet South and 1320 feet East from the SW corner Section 30, T37N, R5W.

Dated and posted on the ground this 11 day of January, 2007

LOCATOR


Patrick Hillard

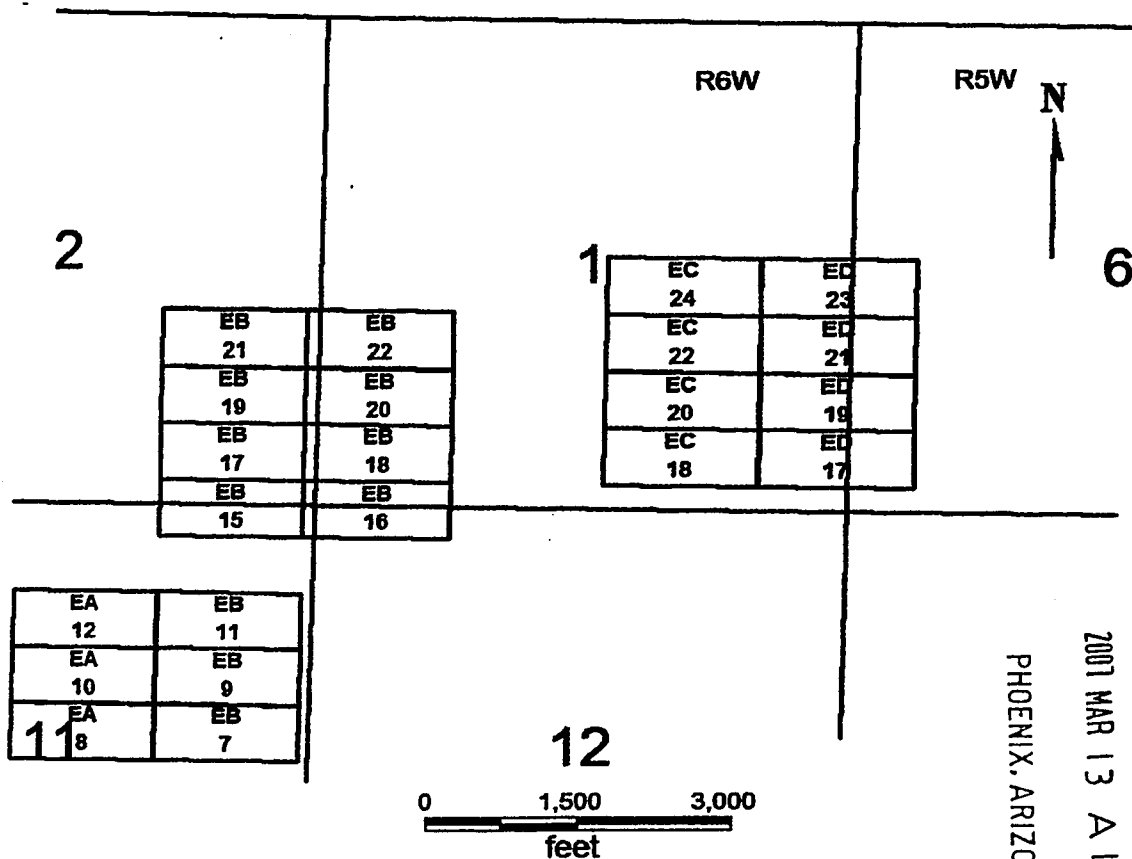
RECEIVED
B.L.M. AZ STATE OFFICE
2007 MAR 13 A 11:18
PHOENIX, ARIZONA

Return to:

Judy Pratt
2182 S. Dover Way
Lakewood, CO 80227

AMC 380854

EA 8, 10, 12
 EB 7, 9, 11, 15-22
 EC 18, 20, 22, 24
 ED 17, 19, 21, 23
 T36N, R5W AND R6W



RECEIVED
 B.L.M. AZ STATE OFFICE

2007 MAR 13 A 11:18

PHOENIX, ARIZONA

EA 8, 10, 12
 EB 7, 9, 11, 15-22
 EC 18, 20, 22, 24
 ED 17, 19, 21, 23

All claims are 1500 x 600

Sides are E-W and ends are N-S

All locations, corners and end centers are 5' 2x2 wood posts with metal tags

Located by:

Patrick Hillard

Box 388
 Kanab, Utah 84741

Mohave Co., Arizona
 Sections 1, 2, 11 and 12, T36N, R6W
 Section 6, T36N, R5W
 Gila and Salt River Meridian

ANC 380854

LOCATION NOTICE FOR LODE MINING CLAIM

NOTICE IS HEREBY GIVEN that the **ED 41** lode mining claim has been located by Patrick Hillard, whose current mailing address is P.O. Box 388, Kanab, UT, 84741.

The general course of this claim is WEST and it is situated in Mohave County, Arizona.

The claim is 1,500 feet in length and 600 feet in width. This claim runs from the location monument on which this location notice is posted approximately 10 feet in a(n) EAST direction to the EAST end line and 1,490 feet in a(n) WEST direction to the WEST end line. The claim is marked by six monuments, one at each corner and one at the center of each end line of the claim.

The location monument on which this notice is posted is situated within Section 31, T37N, R5W Gila Salt River Base and Meridian, Arizona, and this claim encompasses portions of the following quarter section(s), Section(s), Township(s) and Range(s), Gila Salt River Base and Meridian, Arizona:


SW AND NW Sec 31, T37N, R5W; AND SE AND NE Sec 36, T37N, R6W

The locality of this claim with reference to some natural object or permanent monument and additional information (if any) concerning its locality are as follows:

The SOUTHEAST corner of this claim is 2940 feet South and 1320 feet East from the SW corner Section 30, T37N, R5W.

Dated and posted on the ground this 11 day of January, 2007

LOCATOR



Patrick Hillard

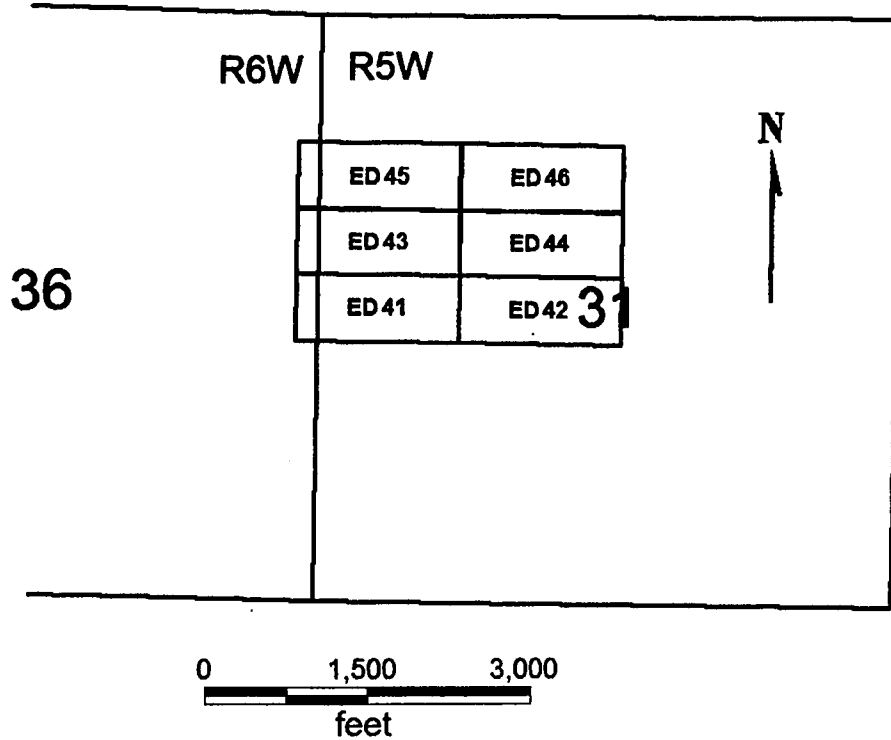
Return to:

Judy Pratt
2182 S. Dover Way
Lakewood, CO 80227

RECEIVED
B.L.M. ARIZONA STATE OFFICE
2007 MAR 13 A 11:02
PHOENIX, ARIZONA

ANC 380855

**ED 41-46
T37N, R5W AND R6W**



ED 41-46

All claims are 1500 x 600

Sides are E-W and ends are N-S

All locations, corners and end centers are 5' 2x2 wood posts with metal tags

Located by:

Patrick Hillard

Box 388

Kanab, Utah 84741

Mohave Co., Arizona

Section 31, T37N, R5W

Section 36, T37N, R6W

Gila and Salt River Meridian

PHOENIX, ARIZONA

2007 MAR 13 A 11:02

RECEIVED
B.L.M. AZ STATE OFFICE

AMC 380855



PAGE: 1 of 2 FEE # 2007102125

B: 7043 P: 876

OFFICIAL RECORDS
OF MOHAVE COUNTY
JOAN MCCALL,
COUNTY RECORDER



12/07/2007 11:08 AM Fee: \$14.00
DOC TYPE: AMDMINE
PAID BY: JUDY M PRATT

Return to: Patrick Hillard
Box 388
Kanab, UT 84741

AMENDED LOCATION NOTICE FOR LODE MINING CLAIM

This notice is to amend the location notice for the following claim: ED 42:
AMC380856, Mohave Co. Reference 2007023869, located on 11-Jan-2007.

NOTICE IS HEREBY GIVEN that the **ED 42** lode mining claim has been located by
Patrick Hillard, whose current mailing address is P.O. Box 388, Kanab, UT, 84741.

The general course of this claim is EAST and it is situated in Mohave County, Arizona.

The claim is 1,500 feet in length and 600 feet in width. This claim runs from the location
monument on which this location notice is posted approximately 10 feet in a(n) WEST
direction to the WEST end line and 1,490 feet in a(n) EAST direction to the EAST end
line. The claim is marked by six monuments, one at each corner and one at the center of
each end line of the claim.

The location monument on which this notice is posted is situated within Section 31,
T37N, R5W Gila Salt River Base and Meridian, Arizona, and this claim encompasses
portions of the following quarter section(s), Section(s), Township(s) and Range(s), Gila
Salt River Base and Meridian, Arizona:

SW, SE, NE AND NW Sec 31, T37N, R5W

The locality of this claim with reference to some natural object or permanent monument
and additional information (if any) concerning its locality are as follows:

The SOUTHWEST corner of this claim is 2940 feet South and
1320 feet East from the SW corner Section 30, T37N, R5W.

Amended this 1st day of November, 2007

Judy M Pratt
Judy M. Pratt, agent for Patrick Hillard

RECEIVED
B.L.M. AZ STATE OFFICE

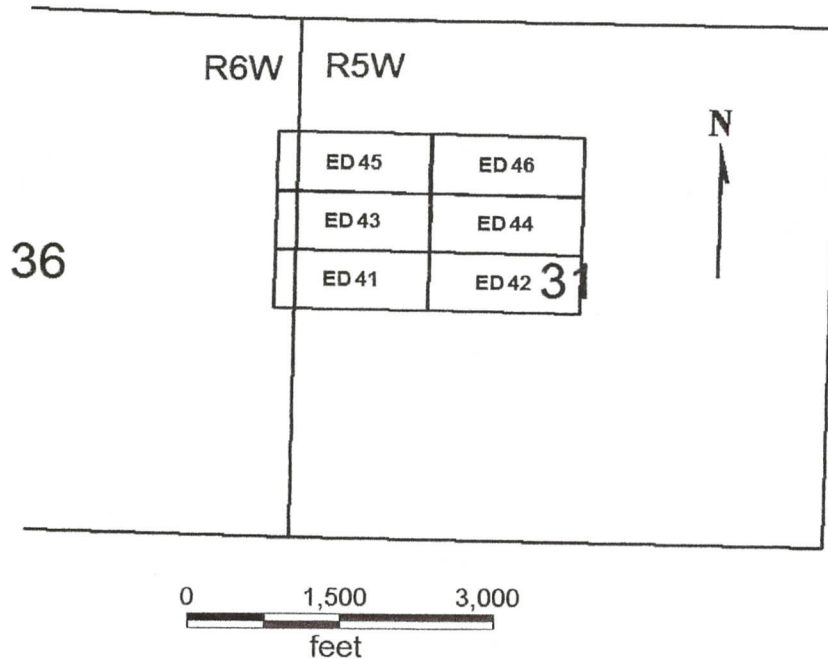
2008 FEB 28 A 10:25

PHOENIX, ARIZONA

Filed for
County Recorder

AMC 380856

ED 41-46
T37N, R5W AND R6W



ED 41-46

All claims are 1500 x 600

Sides are E-W and ends are N-S

All locations, corners and end centers are 5' 2x2 wood posts with metal tags

Located by:

Patrick Hillard

Box 388

Kanab, Utah 84741

Mohave Co., Arizona

Section 31, T37N, R5W

Section 36, T37N, R6W

Gila and Salt River Meridian

RECEIVED
B.L.M. AZ STATE OFFICE

2008 FEB 28 A 10: 25

PHOENIX, ARIZONA

Return to: Patrick Hillard
Box 388
Kanab, UT 84741

AMENDED LOCATION NOTICE FOR LODE MINING CLAIM

This notice is to amend the location notice for the following claim: ED 42:
AMC380856, Mohave Co. Reference 2007023869, located on 11-Jan-2007.

NOTICE IS HEREBY GIVEN that the **ED 42** lode mining claim has been located by Patrick Hillard, whose current mailing address is P.O. Box 388, Kanab, UT, 84741.

The general course of this claim is EAST and it is situated in Mohave County, Arizona.

The claim is 1,500 feet in length and 600 feet in width. This claim runs from the location monument on which this location notice is posted approximately 10 feet in a(n) WEST direction to the WEST end line and 1,490 feet in a(n) EAST direction to the EAST end line. The claim is marked by six monuments, one at each corner and one at the center of each end line of the claim.

The location monument on which this notice is posted is situated within Section 31, T37N, R5W Gila Salt River Base and Meridian, Arizona, and this claim encompasses portions of the following quarter section(s), Section(s), Township(s) and Range(s), Gila Salt River Base and Meridian, Arizona:

SW, SE, NE AND NW Sec 31, T37N, R5W

The locality of this claim with reference to some natural object or permanent monument and additional information (if any) concerning its locality are as follows:

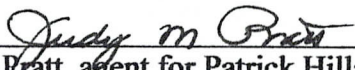
The SOUTHWEST corner of this claim is 2940 feet South and 1320 feet East from the SW corner Section 30, T37N, R5W.

Amended this 1st day of November, 2007

PHOENIX, ARIZONA

2007 DEC - 7 A 9:39

RECEIVED
B.L.M. AZ STATE OFFICE

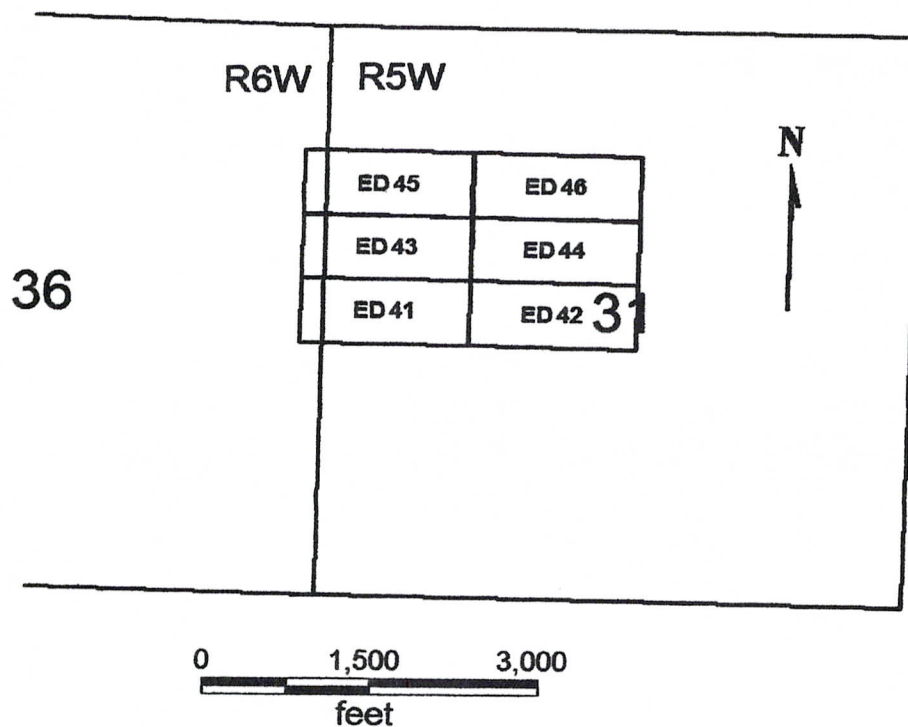

Judy M. Bratt, agent for Patrick Hillard

RE 5/22/08

RECEIVED
B.L.M. AZ STATE OFFICE

2001 DEC -7 A 9:39 **ED 41-46**
T37N, R5W AND R6W

PHOENIX, ARIZONA



ED 41-46

All claims are 1500 x 600

Sides are E-W and ends are N-S

All locations, corners and end centers are 5' 2x2 wood posts with metal tags

Located by:

Patrick Hillard

Box 388

Kanab, Utah 84741

Mohave Co., Arizona

Section 31, T37N, R5W

Section 36, T37N, R6W

Gila and Salt River Meridian

LOCATION NOTICE FOR LODE MINING CLAIM

NOTICE IS HEREBY GIVEN that the **ED 42** lode mining claim has been located by Patrick Hillard, whose current mailing address is P.O. Box 388, Kanab, UT, 84741.

The general course of this claim is EAST and it is situated in Mohave County, Arizona.

The claim is 1,500 feet in length and 600 feet in width. This claim runs from the location monument on which this location notice is posted approximately 10 feet in a(n) WEST direction to the WEST end line and 1,490 feet in a(n) EAST direction to the EAST end line. The claim is marked by six monuments, one at each corner and one at the center of each end line of the claim.

The location monument on which this notice is posted is situated within Section 31, T37N, R5W Gila Salt River Base and Meridian, Arizona, and this claim encompasses portions of the following quarter section(s), Section(s), Township(s) and Range(s), Gila Salt River Base and Meridian, Arizona:


SW AND NW Sec 31, T37N, R5W

The locality of this claim with reference to some natural object or permanent monument and additional information (if any) concerning its locality are as follows:

The SOUTHWEST corner of this claim is 2940 feet South and 1320 feet East from the SW corner Section 30, T37N, R5W.

Dated and posted on the ground this 11 day of January, 2007

LOCATOR



Patrick Hillard

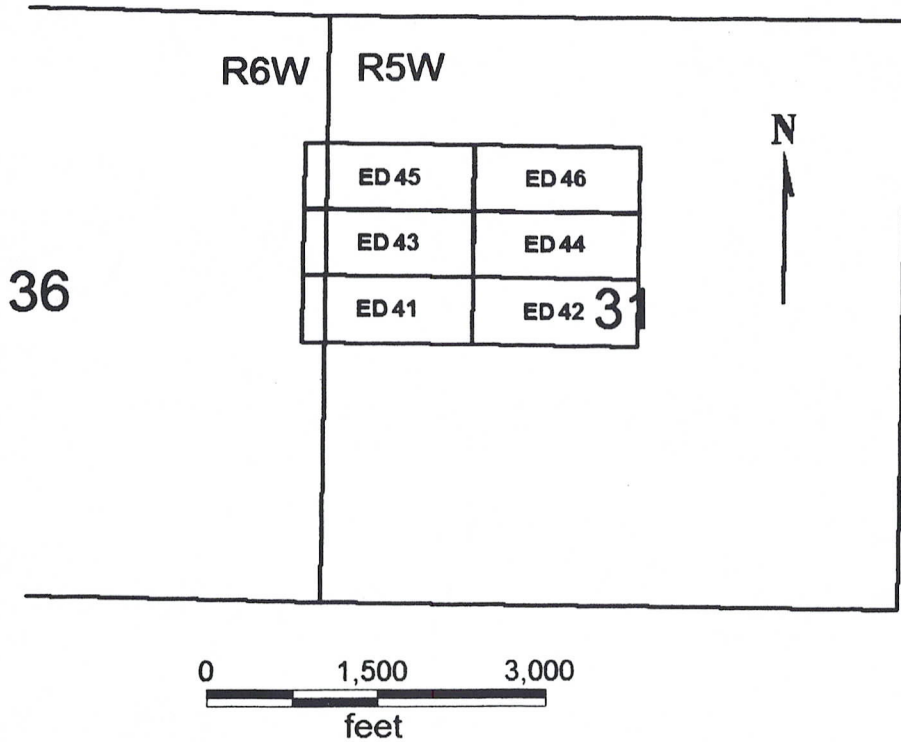
Return to:

Judy Pratt
2182 S. Dover Way
Lakewood, CO 80227

RECEIVED
B.L.M. AZ STATE OFFICE
2001 MAR 13 A 11:02
PHOENIX, ARIZONA

ANC 380856

**ED 41-46
T37N, R5W AND R6W**



ED 41-46

All claims are 1500 x 600

Sides are E-W and ends are N-S

All locations, corners and end centers are 5' 2x2 wood posts with metal tags

Located by:

Patrick Hillard

Box 388

Kanab, Utah 84741

Mohave Co., Arizona

Section 31, T37N, R5W

Section 36, T37N, R6W

Gila and Salt River Meridian

PHOENIX, ARIZONA

2007 MAR 13 A 11:02

RECEIVED
B.L.M. AZ STATE OFFICE

ANG 380856

LOCATION NOTICE FOR LODE MINING CLAIM

NOTICE IS HEREBY GIVEN that the **ED 43** lode mining claim has been located by Patrick Hillard, whose current mailing address is P.O. Box 388, Kanab, UT, 84741.

The general course of this claim is WEST and it is situated in Mohave County, Arizona.

The claim is 1,500 feet in length and 600 feet in width. This claim runs from the location monument on which this location notice is posted approximately 10 feet in a(n) EAST direction to the EAST end line and 1,490 feet in a(n) WEST direction to the WEST end line. The claim is marked by six monuments, one at each corner and one at the center of each end line of the claim.

The location monument on which this notice is posted is situated within Section 31, T37N, R5W Gila Salt River Base and Meridian, Arizona, and this claim encompasses portions of the following quarter section(s), Section(s), Township(s) and Range(s), Gila Salt River Base and Meridian, Arizona:

NW Sec 31, T37N, R5W; AND NE Sec 36, T37N, R6W

The locality of this claim with reference to some natural object or permanent monument and additional information (if any) concerning its locality are as follows:

The SOUTHEAST corner of this claim is 2340 feet South and 1320 feet East from the SW corner Section 30, T37N, R5W.

Dated and posted on the ground this 11 day of January, 2007

LOCATOR


Patrick Hillard

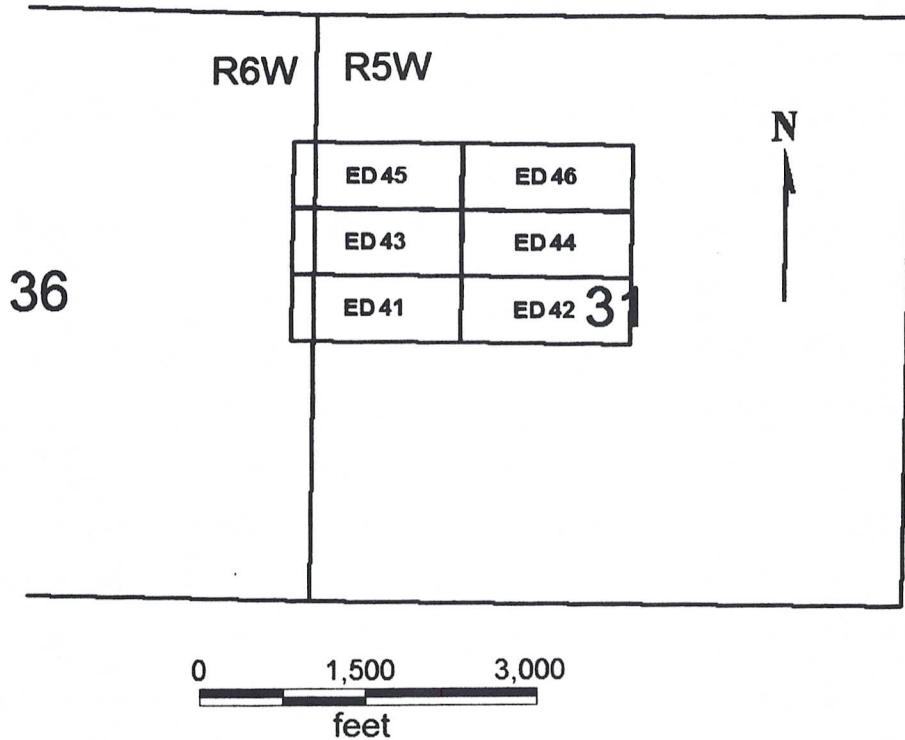
Return to:

Judy Pratt
2182 S. Dover Way
Lakewood, CO 80227

RECEIVED
B.L.M. AT STATE OFFICE
2007 MAR 13 A 11:02
PHOENIX, ARIZONA

AMC 380857

**ED 41-46
T37N, R5W AND R6W**



ED 41-46

All claims are 1500 x 600

Sides are E-W and ends are N-S

All locations, corners and end centers are 5' 2x2 wood posts with metal tags

Located by:

Patrick Hillard

Box 388

Kanab, Utah 84741

Mohave Co., Arizona

Section 31, T37N, R5W

Section 36, T37N, R6W

Gila and Salt River Meridian

PHOENIX, ARIZONA

2001 MAR 13 A 11:02

RECEIVED
B.L.M. AZ STATE OFFICE

ANC 380857



PAGE: 1 of 2 FEE # 2007102126

B: 7043 P: 878

OFFICIAL RECORDS
OF MOHAVE COUNTY
JOAN MCCALL
COUNTY RECORDER



12/07/2007 11:08 AM Fee: \$14.00
DOC TYPE: AMDMINE
PAID BY: JUDY M PRATT

2E
Return to: Patrick Hillard
Box 388
Kanab, UT 84741

AMENDED LOCATION NOTICE FOR LODE MINING CLAIM

This notice is to amend the location notice for the following claim: ED 44:
AMC380858, Mohave Co. Reference 2007023871, located on 11-Jan-2007.

NOTICE IS HEREBY GIVEN that the **ED 44** lode mining claim has been located by
Patrick Hillard, whose current mailing address is P.O. Box 388, Kanab, UT, 84741.

The general course of this claim is EAST and it is situated in Mohave County, Arizona.

The claim is 1,500 feet in length and 600 feet in width. This claim runs from the location
monument on which this location notice is posted approximately 10 feet in a(n) WEST
direction to the WEST end line and 1,490 feet in a(n) EAST direction to the EAST end
line. The claim is marked by six monuments, one at each corner and one at the center of
each end line of the claim.

The location monument on which this notice is posted is situated within Section 31,
T37N, R5W Gila Salt River Base and Meridian, Arizona, and this claim encompasses
portions of the following quarter section(s), Section(s), Township(s) and Range(s), Gila
Salt River Base and Meridian, Arizona:

NW AND NE Sec 31, T37N, R5W

The locality of this claim with reference to some natural object or permanent monument
and additional information (if any) concerning its locality are as follows:

The SOUTHWEST corner of this claim is 2340 feet South and
1320 feet East from the SW corner Section 30, T37N, R5W.

Amended this 1st day of November, 2007

RECEIVED
B.L.M. AZ STATE OFFICE

2008 FEB 28 A 10:25

PHOENIX, ARIZONA

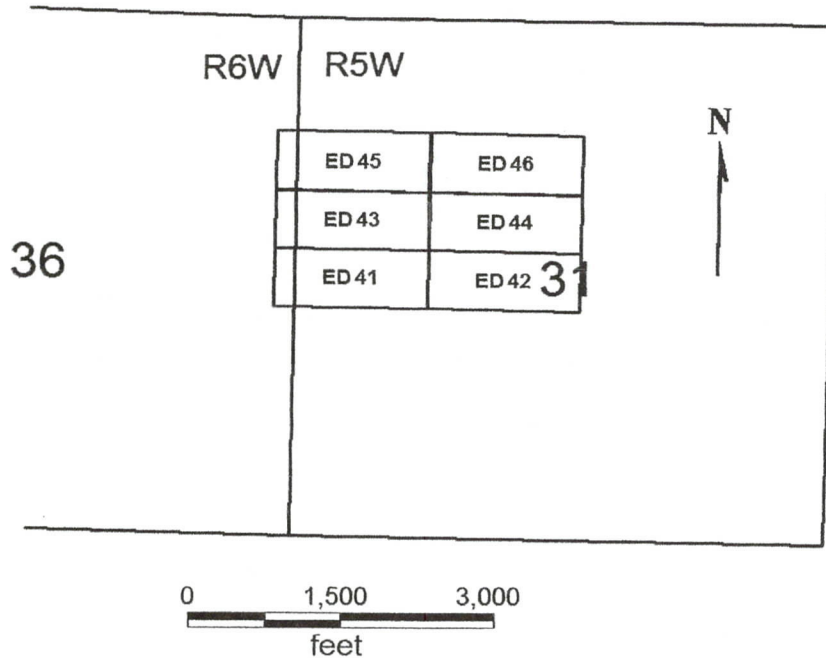
Judy M Pratt
Judy M. Pratt, agent for Patrick Hillard

Filed for
County Recordation

Amc 380858

879

**ED 41-46
T37N, R5W AND R6W**



ED 41-46

All claims are 1500 x 600

Sides are E-W and ends are N-S

All locations, corners and end centers are 5' 2x2 wood posts with metal tags

Located by:

Patrick Hillard

Box 388

Kanab, Utah 84741

Mohave Co., Arizona

Section 31, T37N, R5W

Section 36, T37N, R6W

Gila and Salt River Meridian

RECEIVED
B.L.M. AZ STATE OFFICE

2008 FEB 28 A 10: 25

PHOENIX, ARIZONA

Return to: Patrick Hillard
Box 388
Kanab, UT 84741

AMENDED LOCATION NOTICE FOR LODE MINING CLAIM

This notice is to amend the location notice for the following claim: ED 44:
AMC380858, Mohave Co. Reference 2007023871, located on 11-Jan-2007.

NOTICE IS HEREBY GIVEN that the **ED 44** lode mining claim has been located by Patrick Hillard, whose current mailing address is P.O. Box 388, Kanab, UT, 84741.

The general course of this claim is EAST and it is situated in Mohave County, Arizona.

The claim is 1,500 feet in length and 600 feet in width. This claim runs from the location monument on which this location notice is posted approximately 10 feet in a(n) WEST direction to the WEST end line and 1,490 feet in a(n) EAST direction to the EAST end line. The claim is marked by six monuments, one at each corner and one at the center of each end line of the claim.

The location monument on which this notice is posted is situated within Section 31, T37N, R5W Gila Salt River Base and Meridian, Arizona, and this claim encompasses portions of the following quarter section(s), Section(s), Township(s) and Range(s), Gila Salt River Base and Meridian, Arizona:

NW AND NE Sec 31, T37N, R5W

The locality of this claim with reference to some natural object or permanent monument and additional information (if any) concerning its locality are as follows:

The SOUTHWEST corner of this claim is 2340 feet South and 1320 feet East from the SW corner Section 30, T37N, R5W.

Amended this 1st day of November, 2007

PHOENIX, ARIZONA

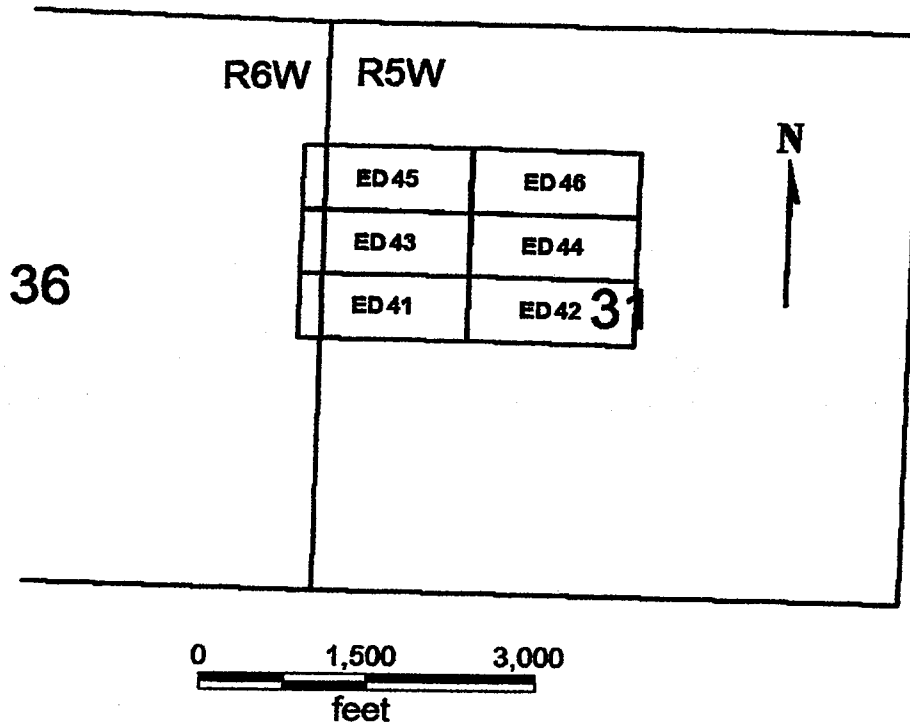
Judy M. Pratt
Judy M. Pratt, agent for Patrick Hillard

2007 DEC - 7 A 9:39

RECEIVED
B.L.M. AZ STATE OFFICE

RM 5/22/08

**ED 41-46
T37N, R5W AND R6W**



ED 41-46

All claims are 1500 x 600

Sides are E-W and ends are N-S

All locations, corners and end centers are 5' 2x2 wood posts with metal tags

Located by:

Patrick Hillard

Mohave Co., Arizona

Box 388

Section 31, T37N, R5W

Kanab, Utah 84741

Section 36, T37N, R6W

Gila and Salt River Meridian

PHOENIX, ARIZONA

2007 DEC - 7 A 9:39

RECEIVED
B.L.M. AZ STATE OFFICE

LOCATION NOTICE FOR LODE MINING CLAIM

NOTICE IS HEREBY GIVEN that the **ED 44** lode mining claim has been located by Patrick Hillard, whose current mailing address is P.O. Box 388, Kanab, UT, 84741.

The general course of this claim is EAST and it is situated in Mohave County, Arizona.

The claim is 1,500 feet in length and 600 feet in width. This claim runs from the location monument on which this location notice is posted approximately 10 feet in a(n) WEST direction to the WEST end line and 1,490 feet in a(n) EAST direction to the EAST end line. The claim is marked by six monuments, one at each corner and one at the center of each end line of the claim.

The location monument on which this notice is posted is situated within Section 31, T37N, R5W Gila Salt River Base and Meridian, Arizona, and this claim encompasses portions of the following quarter section(s), Section(s), Township(s) and Range(s), Gila Salt River Base and Meridian, Arizona:


NW Sec 31, T37N, R5W

The locality of this claim with reference to some natural object or permanent monument and additional information (if any) concerning its locality are as follows:

The SOUTHWEST corner of this claim is 2340 feet South and 1320 feet East from the SW corner Section 30, T37N, R5W.

Dated and posted on the ground this 11 day of January, 2007

LOCATOR



Patrick Hillard

PHOENIX, ARIZONA

2007 MAR 13 A 11:02

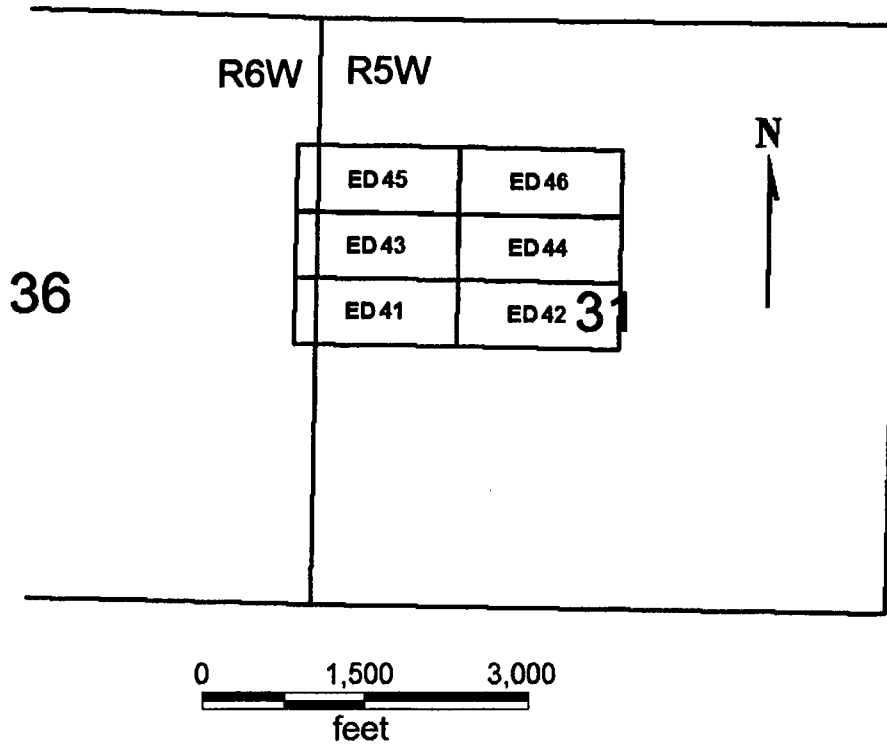
RECEIVED
B.L.M. AZ STATE OFFICE

Return to:

Judy Pratt
2182 S. Dover Way
Lakewood, CO 80227

ANC 380858

**ED 41-46
T37N, R5W AND R6W**



ED 41-46

All claims are 1500 x 600

Sides are E-W and ends are N-S

All locations, corners and end centers are 5' 2x2 wood posts with metal tags

Located by:

Patrick Hillard

Box 388

Kanab, Utah 84741

Mohave Co., Arizona

Section 31, T37N, R5W

Section 36, T37N, R6W

Gila and Salt River Meridian

PHOENIX, ARIZONA

2007 MAR 13 A 11: 01

RECEIVED
B.L.M. AZ STATE OFFICE

AMC 380858

LOCATION NOTICE FOR LODE MINING CLAIM

NOTICE IS HEREBY GIVEN that the **ED 45** lode mining claim has been located by Patrick Hillard, whose current mailing address is P.O. Box 388, Kanab, UT, 84741.

The general course of this claim is WEST and it is situated in Mohave County, Arizona.

The claim is 1,500 feet in length and 600 feet in width. This claim runs from the location monument on which this location notice is posted approximately 10 feet in a(n) EAST direction to the EAST end line and 1,490 feet in a(n) WEST direction to the WEST end line. The claim is marked by six monuments, one at each corner and one at the center of each end line of the claim.

The location monument on which this notice is posted is situated within Section 31, T37N, R5W Gila Salt River Base and Meridian, Arizona, and this claim encompasses portions of the following quarter section(s), Section(s), Township(s) and Range(s), Gila Salt River Base and Meridian, Arizona:


NW Sec 31, T37N, R5W; AND NE Sec 36, T37N, R6W

The locality of this claim with reference to some natural object or permanent monument and additional information (if any) concerning its locality are as follows:

The SOUTHEAST corner of this claim is 1740 feet South and 1320 feet East from the SW corner Section 30, T37N, R5W.

Dated and posted on the ground this 11 day of January, 2007

LOCATOR


Patrick Hillard

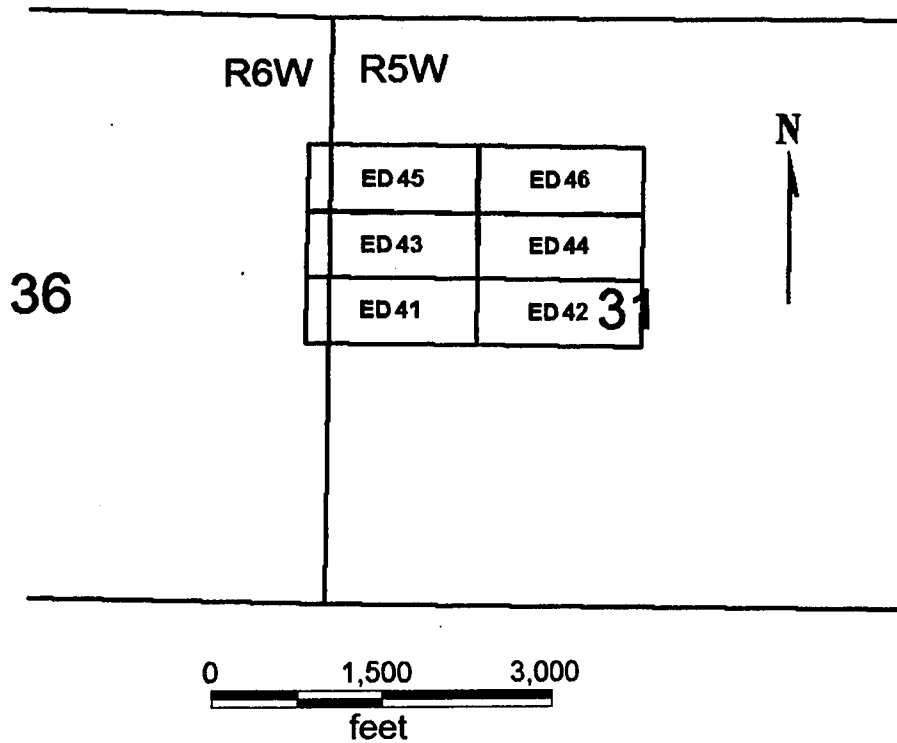
Return to:

Judy Pratt
2182 S. Dover Way
Lakewood, CO 80227

RECEIVED
B.L.M. AZ STATE OFFICE
2007 MAR 13 A 11:01
PHOENIX, ARIZONA

AMC 380859

**ED 41-46
T37N, R5W AND R6W**



ED 41-46

All claims are 1500 x 600

Sides are E-W and ends are N-S

All locations, corners and end centers are 5' 2x2 wood posts with metal tags

Located by:

Patrick Hillard

Box 388

Kanab, Utah 84741

Mohave Co., Arizona

Section 31, T37N, R5W

Section 36, T37N, R6W

Gila and Salt River Meridian

PHOENIX, ARIZONA

2001 MAR 13 A 11: 01

RECEIVED
B.L.M. AZ STATE OFFICE

AMC 380854



PAGE: 1 of 2 FEE # 2007102127

B: 7043 P: 880

OFFICIAL RECORDS
OF MOHAVE COUNTY
JOAN MCCALL,
COUNTY RECORDER



12/07/2007 11:08 AM Fee: \$14.00
DOC TYPE: AMDMINE
PAID BY: JUDY M PRATT

Return to: Patrick Hillard
Box 388
Kanab, UT 84741

AMENDED LOCATION NOTICE FOR LODE MINING CLAIM

This notice is to amend the location notice for the following claim: ED 46:
AMC380860, Mohave Co. Reference 2007023873, located on 11-Jan-2007.

NOTICE IS HEREBY GIVEN that the **ED 46** lode mining claim has been located by
Patrick Hillard, whose current mailing address is P.O. Box 388, Kanab, UT, 84741.

The general course of this claim is EAST and it is situated in Mohave County, Arizona.

The claim is 1,500 feet in length and 600 feet in width. This claim runs from the location
monument on which this location notice is posted approximately 10 feet in a(n) WEST
direction to the WEST end line and 1,490 feet in a(n) EAST direction to the EAST end
line. The claim is marked by six monuments, one at each corner and one at the center of
each end line of the claim.

The location monument on which this notice is posted is situated within Section 31,
T37N, R5W Gila Salt River Base and Meridian, Arizona, and this claim encompasses
portions of the following quarter section(s), Section(s), Township(s) and Range(s), Gila
Salt River Base and Meridian, Arizona:

NW AND NE Sec 31, T37N, R5W

The locality of this claim with reference to some natural object or permanent monument
and additional information (if any) concerning its locality are as follows:

The SOUTHWEST corner of this claim is 1740 feet South and
1320 feet East from the SW corner Section 30, T37N, R5W.

Amended this 1st day of November, 2007

Judy M Pratt

Judy M. Pratt, agent for Patrick Hillard

RECEIVED
B.L.M. AZ STATE OFFICE

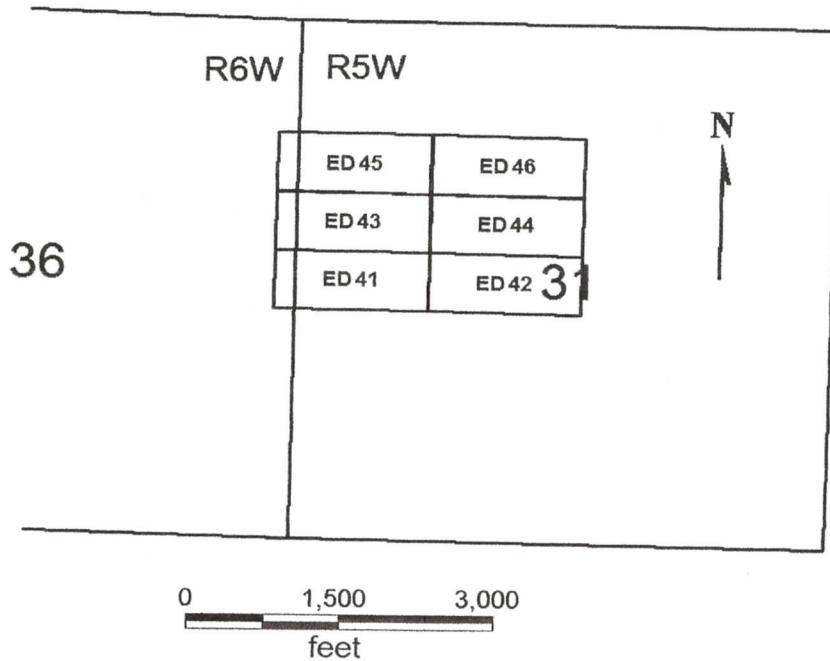
2008 FEB 28 A 10:25

PHOENIX, ARIZONA

*Filed for
County Recorder*

Amc 380860

ED 41-46
T37N, R5W AND R6W



ED 41-46

All claims are 1500 x 600

Sides are E-W and ends are N-S

All locations, corners and end centers are 5' 2x2 wood posts with metal tags

Located by:

Patrick Hillard

Box 388

Kanab, Utah 84741

Mohave Co., Arizona

Section 31, T37N, R5W

Section 36, T37N, R6W

Gila and Salt River Meridian

RECEIVED
B.L.M. AZ STATE OFFICE

2008 FEB 28 A 10:25

PHOENIX, ARIZONA

Return to: Patrick Hillard
Box 388
Kanab, UT 84741

AMENDED LOCATION NOTICE FOR LODE MINING CLAIM

This notice is to amend the location notice for the following claim: ED 46:
AMC380860, Mohave Co. Reference 2007023873, located on 11-Jan-2007.

NOTICE IS HEREBY GIVEN that the **ED 46** lode mining claim has been located by Patrick Hillard, whose current mailing address is P.O. Box 388, Kanab, UT, 84741.

The general course of this claim is EAST and it is situated in Mohave County, Arizona.

The claim is 1,500 feet in length and 600 feet in width. This claim runs from the location monument on which this location notice is posted approximately 10 feet in a(n) WEST direction to the WEST end line and 1,490 feet in a(n) EAST direction to the EAST end line. The claim is marked by six monuments, one at each corner and one at the center of each end line of the claim.

The location monument on which this notice is posted is situated within Section 31, T37N, R5W Gila Salt River Base and Meridian, Arizona, and this claim encompasses portions of the following quarter section(s), Section(s), Township(s) and Range(s), Gila Salt River Base and Meridian, Arizona:

NW AND NE Sec 31, T37N, R5W

The locality of this claim with reference to some natural object or permanent monument and additional information (if any) concerning its locality are as follows:

The SOUTHWEST corner of this claim is 1740 feet South and 1320 feet East from the SW corner Section 30, T37N, R5W.

Amended this 1st day of November, 2007

PHOENIX, ARIZONA

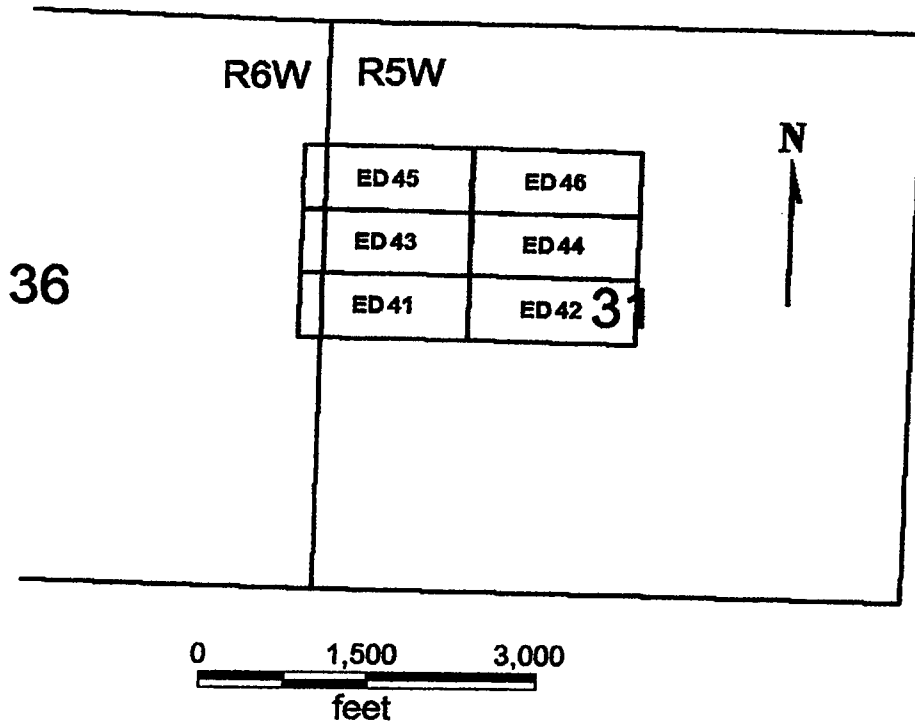
2007 DEC - 7 A 9:39

RECEIVED
B.L.M. AZ STATE OFFICE

Judy M. Pratt
Judy M. Pratt, agent for Patrick Hillard

RS 5/22/08

**ED 41-46
T37N, R5W AND R6W**



ED 41-46

All claims are 1500 x 600

Sides are E-W and ends are N-S

All locations, corners and end centers are 5' 2x2 wood posts with metal tags

Located by:

Patrick Hillard

Box 388

Kanab, Utah 84741

Mohave Co., Arizona

Section 31, T37N, R5W

Section 36, T37N, R6W

Gila and Salt River Meridian

PHOENIX, ARIZONA

2007 DEC -7 A 9:39

RECEIVED
B.L.M. AZ STATE OFFICE

LOCATION NOTICE FOR LODE MINING CLAIM

NOTICE IS HEREBY GIVEN that the **ED 46** lode mining claim has been located by Patrick Hillard, whose current mailing address is P.O. Box 388, Kanab, UT, 84741.

The general course of this claim is EAST and it is situated in Mohave County, Arizona.

The claim is 1,500 feet in length and 600 feet in width. This claim runs from the location monument on which this location notice is posted approximately 10 feet in a(n) WEST direction to the WEST end line and 1,490 feet in a(n) EAST direction to the EAST end line. The claim is marked by six monuments, one at each corner and one at the center of each end line of the claim.

The location monument on which this notice is posted is situated within Section 31, T37N, R5W Gila Salt River Base and Meridian, Arizona, and this claim encompasses portions of the following quarter section(s), Section(s), Township(s) and Range(s), Gila Salt River Base and Meridian, Arizona:

NW Sec 31, T37N, R5W

The locality of this claim with reference to some natural object or permanent monument and additional information (if any) concerning its locality are as follows:

The SOUTHWEST corner of this claim is 1740 feet South and 1320 feet East from the SW corner Section 30, T37N, R5W.

Dated and posted on the ground this 11 day of January, 2007

LOCATOR



Patrick Hillard

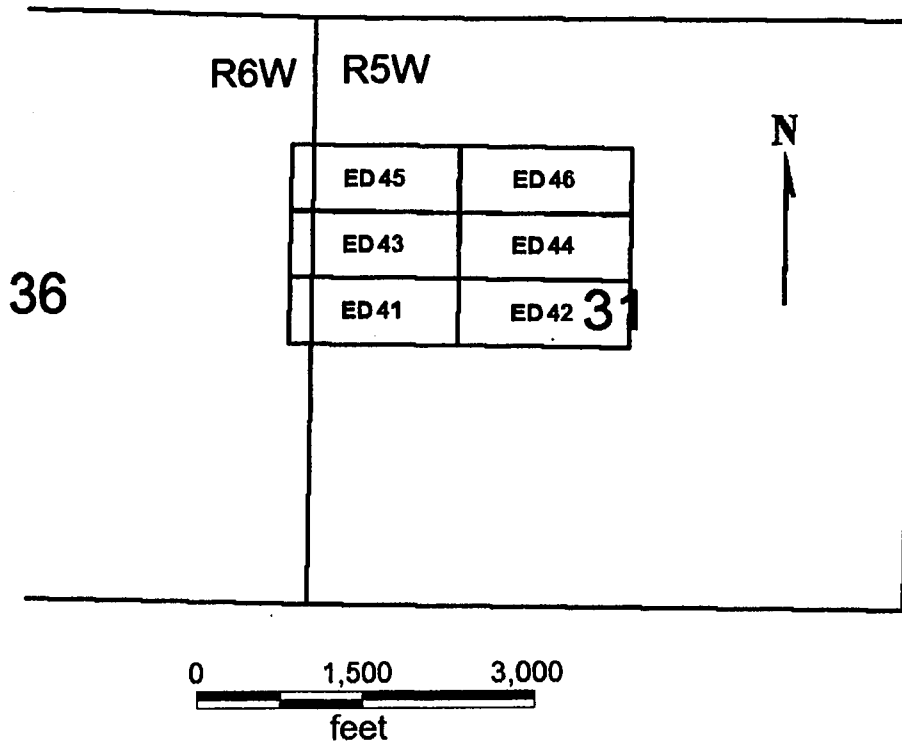
RECEIVED
B.L.M. AZ STATE OFFICE
2007 MAR 13 A 11: 01
PHOENIX, ARIZONA

Return to:

Judy Pratt
2182 S. Dover Way
Lakewood, CO 80227

ANC 380860

**ED 41-46
T37N, R5W AND R6W**



ED 41-46

All claims are 1500 x 600

Sides are E-W and ends are N-S

All locations, corners and end centers are 5' 2x2 wood posts with metal tags

Located by:

Patrick Hillard

Box 388

Kanab, Utah 84741

Mohave Co., Arizona

Section 31, T37N, R5W

Section 36, T37N, R6W

Gila and Salt River Meridian

PHOENIX, ARIZONA

2007 MAR 13 A 11: 01

RECEIVED
B.L.M. AZ STATE OFFICE

AMC 380860

Return to:
Judy Pratt
2182 S. Dover Way
Lakewood, CO 80227

LOCATION NOTICE FOR LODE MINING CLAIM

NOTICE IS HEREBY GIVEN that the **EE 5** lode mining claim has been located by Patrick Hillard, whose current mailing address is P.O. Box 388, Kanab, UT, 84741.

The general course of this claim is EAST and it is situated in Mohave County, Arizona.

The claim is 1,500 feet in length and 600 feet in width. This claim runs from the location monument on which this location notice is posted approximately 10 feet in a(n) WEST direction to the WEST end line center and 1,490 feet in a(n) EAST direction to the EAST end line. The claim is marked by six monuments, one at each corner and one at the center of each end line of the claim.

The location monument on which this notice is posted is situated within Section 7, T36N, R5W Gila Salt River Base and Meridian, Arizona, and this claim encompasses portions of the following quarter section(s), Section(s), Township(s) and Range(s), Gila Salt River Base and Meridian, Arizona:


SE AND SW Sec 7, T36N, R5W

The locality of this claim with reference to some natural object or permanent monument and additional information (if any) concerning its locality are as follows:

The SOUTHEAST corner of this claim is 13740 feet South and 4320 feet East from the SW corner Section 30, T37N, R5W.

Dated and posted on the ground this 24 day of February, 2007

LOCATOR


Patrick Hillard

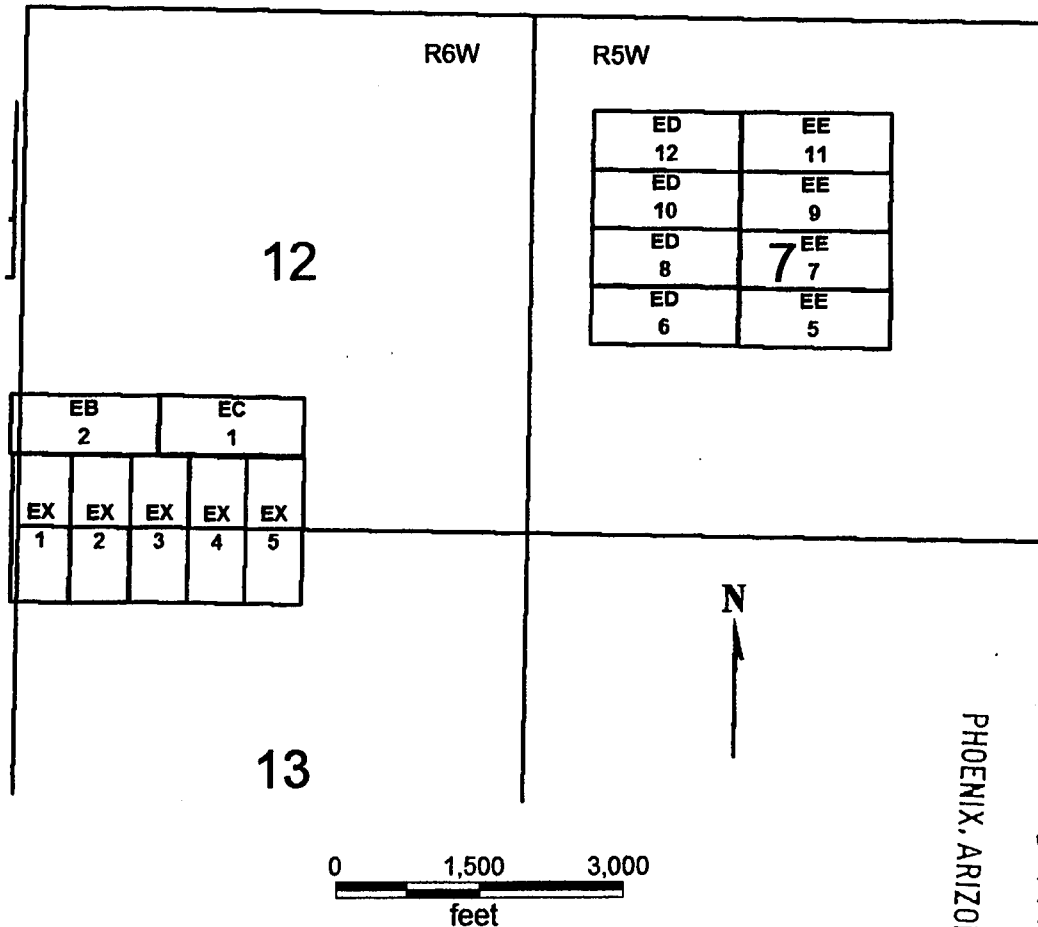
PHOENIX, ARIZONA

2007 MAR 13 A 11:01

RECEIVED
B.L.M. AZ STATE OFFICE

AMC 380861

EB 2, EC 1
 EX 1-5
 ED 6, 8, 10, 12
 EE 5, 7, 9, 11
 T36N, R5W AND R6W



RECEIVED
 B.L.M. AZ STATE OFFICE
 2007 MAR 13 A 11:01
 PHOENIX, ARIZONA

EB 2, EC 1
 EX 1-5
 ED 6, 8, 10, 12
 EE 5, 7, 9, 11

All claims are 1500 x 600

Sides of EX claims are N-S and ends are E-W, while sides on all other claims are E-W.
 All locations, corners and end centers are 5' 2x2 wood posts with metal tags

Located by:

Patrick Hillard

Box 388

Kanab, Utah 84741

Mohave Co., Arizona

Sections 12 and 13, T36N, R6W

Section 7, T36N, R5W

Gila and Salt River Meridian

AMC 380861

Return to:
Judy Pratt
2182 S. Dover Way
Lakewood, CO 80227

LOCATION NOTICE FOR LODE MINING CLAIM

NOTICE IS HEREBY GIVEN that the **EE 7** lode mining claim has been located by Patrick Hillard, whose current mailing address is P.O. Box 388, Kanab, UT, 84741.

The general course of this claim is EAST and it is situated in Mohave County, Arizona.

The claim is 1,500 feet in length and 600 feet in width. This claim runs from the location monument on which this location notice is posted approximately 10 feet in a(n) WEST direction to the WEST end line center and 1,490 feet in a(n) EAST direction to the EAST end line. The claim is marked by six monuments, one at each corner and one at the center of each end line of the claim.

The location monument on which this notice is posted is situated within Section 7, T36N, R5W Gila Salt River Base and Meridian, Arizona, and this claim encompasses portions of the following quarter section(s), Section(s), Township(s) and Range(s), Gila Salt River Base and Meridian, Arizona:

NW, NE, SW, AND SE Sec 7, T36N, R5W

The locality of this claim with reference to some natural object or permanent monument and additional information (if any) concerning its locality are as follows:

The SOUTHEAST corner of this claim is 13140 feet South and 4320 feet East from the SW corner Section 30, T37N, R5W.

Dated and posted on the ground this 24 day of February, 2007

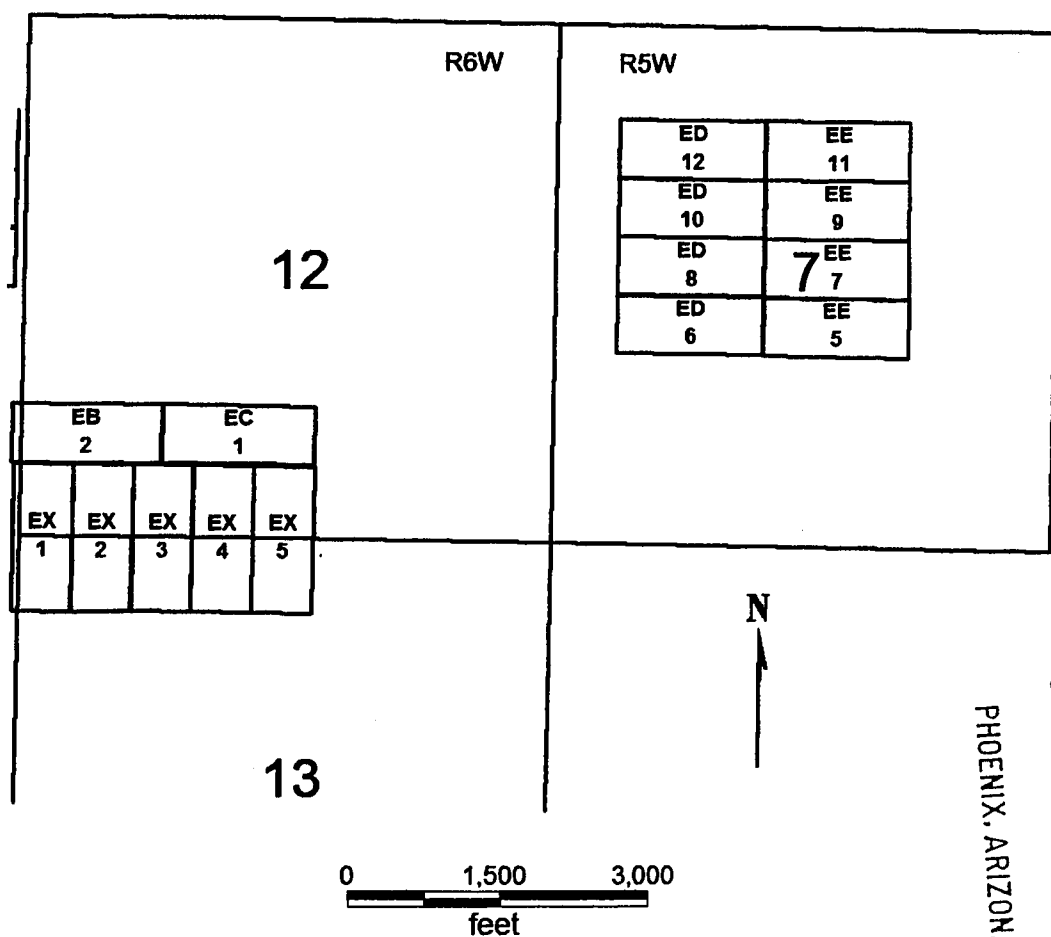
LOCATOR


Patrick Hillard

RECEIVED
P.L.M. AZ STATE OFFICE
2007 MAR 13 A 11:01
PHOENIX, ARIZONA

ANC 380862

EB 2, EC 1
 EX 1-5
 ED 6, 8, 10, 12
 EE 5, 7, 9, 11
 T36N, R5W AND R6W



RECEIVED
 B.L.M. AZ STATE OFFICE
 2007 MAR 13 A 11:01
 PHOENIX, ARIZONA

EB 2, EC 1
 EX 1-5
 ED 6, 8, 10, 12
 EE 5, 7, 9, 11

All claims are 1500 x 600

Sides of EX claims are N-S and ends are E-W, while sides on all other claims are E-W.
 All locations, corners and end centers are 5' 2x2 wood posts with metal tags

Located by:

Patrick Hillard

Box 388

Kanab, Utah 84741

Mohave Co., Arizona

Sections 12 and 13, T36N, R6W

Section 7, T36N, R5W

Gila and Salt River Meridian

ANC 380867

Return to:
Judy Pratt
2182 S. Dover Way
Lakewood, CO 80227

LOCATION NOTICE FOR LODE MINING CLAIM

NOTICE IS HEREBY GIVEN that the **EE 9** lode mining claim has been located by Patrick Hillard, whose current mailing address is P.O. Box 388, Kanab, UT, 84741.

The general course of this claim is EAST and it is situated in Mohave County, Arizona.

The claim is 1,500 feet in length and 600 feet in width. This claim runs from the location monument on which this location notice is posted approximately 10 feet in a(n) WEST direction to the WEST end line center and 1,490 feet in a(n) EAST direction to the EAST end line. The claim is marked by six monuments, one at each corner and one at the center of each end line of the claim.

The location monument on which this notice is posted is situated within Section 7, T36N, R5W Gila Salt River Base and Meridian, Arizona, and this claim encompasses portions of the following quarter section(s), Section(s), Township(s) and Range(s), Gila Salt River Base and Meridian, Arizona:


NE AND NW Sec 7, T36N, R5W

The locality of this claim with reference to some natural object or permanent monument and additional information (if any) concerning its locality are as follows:

The SOUTHEAST corner of this claim is 12540 feet South and 4320 feet East from the SW corner Section 30, T37N, R5W.

Dated and posted on the ground this 24 day of February, 2007

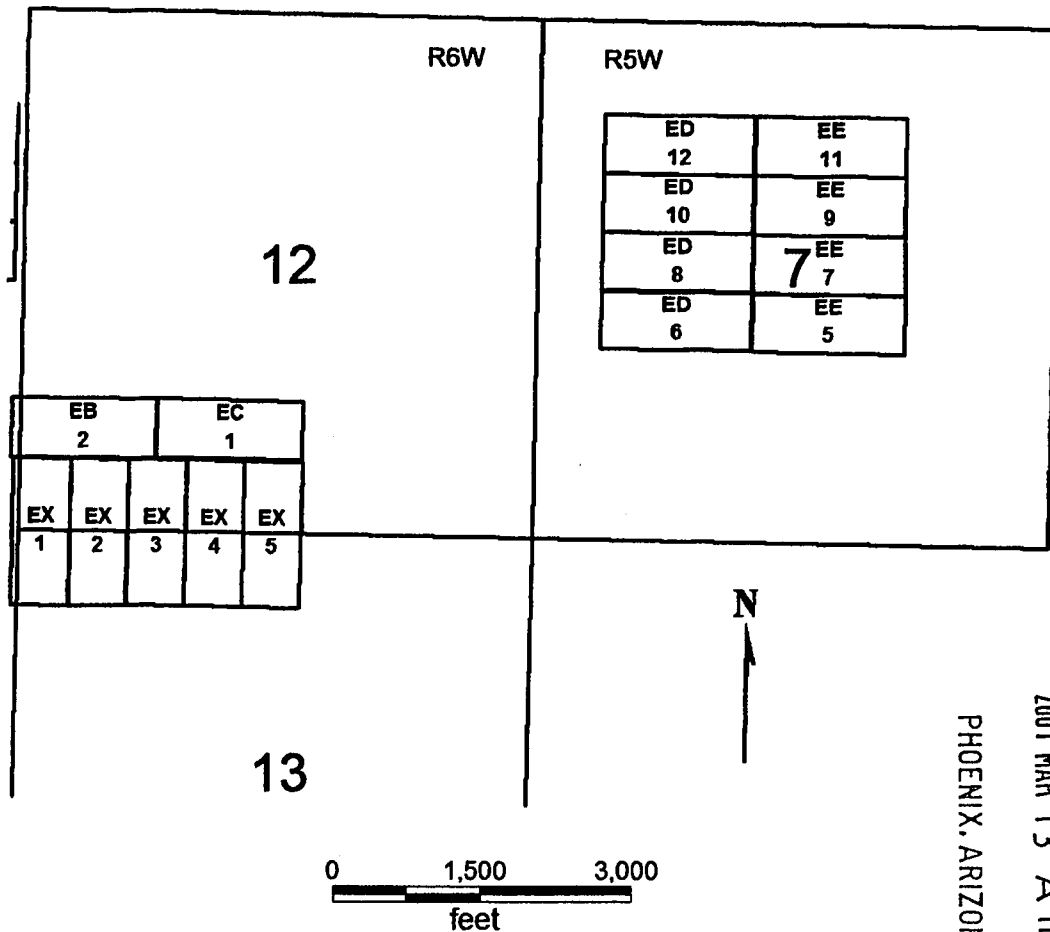
LOCATOR


Patrick Hillard

RECEIVED
B.L.M. AZ STATE OFFICE
2007 MAR 13 A 11:01
PHOENIX, ARIZONA

AMC 380863

EB 2, EC 1
 EX 1-5
 ED 6, 8, 10, 12
 EE 5, 7, 9, 11
 T36N, R5W AND R6W



RECEIVED
 B.L.M. AZ STATE OFFICE
 2007 MAR 13 A 11:00
 PHOENIX, ARIZONA

EB 2, EC 1
 EX 1-5
 ED 6, 8, 10, 12
 EE 5, 7, 9, 11

All claims are 1500 x 600

Sides of EX claims are N-S and ends are E-W, while sides on all other claims are E-W.
 All locations, corners and end centers are 5' 2x2 wood posts with metal tags

Located by:

Patrick Hillard

Box 388
 Kanab, Utah 84741

Mohave Co., Arizona
 Sections 12 and 13, T36N, R6W
 Section 7, T36N, R5W
 Gila and Salt River Meridian

AMC 380863

Return to:
Judy Pratt
2182 S. Dover Way
Lakewood, CO 80227

LOCATION NOTICE FOR LODE MINING CLAIM

NOTICE IS HEREBY GIVEN that the **EE 11** lode mining claim has been located by Patrick Hillard, whose current mailing address is P.O. Box 388, Kanab, UT, 84741.

The general course of this claim is EAST and it is situated in Mohave County, Arizona.

The claim is 1,500 feet in length and 600 feet in width. This claim runs from the location monument on which this location notice is posted approximately 10 feet in a(n) WEST direction to the WEST end line and 1,490 feet in a(n) EAST direction to the EAST end line. The claim is marked by six monuments, one at each corner and one at the center of each end line of the claim.

The location monument on which this notice is posted is situated within Section 7, T36N, R5W Gila Salt River Base and Meridian, Arizona, and this claim encompasses portions of the following quarter section(s), Section(s), Township(s) and Range(s), Gila Salt River Base and Meridian, Arizona:


NE AND NW Sec 7, T36N, R5W

The locality of this claim with reference to some natural object or permanent monument and additional information (if any) concerning its locality are as follows:

The SOUTHEAST corner of this claim is 11940 feet South and 4320 feet East from the SW corner Section 30, T37N, R5W.

Dated and posted on the ground this 24 day of February, 2007

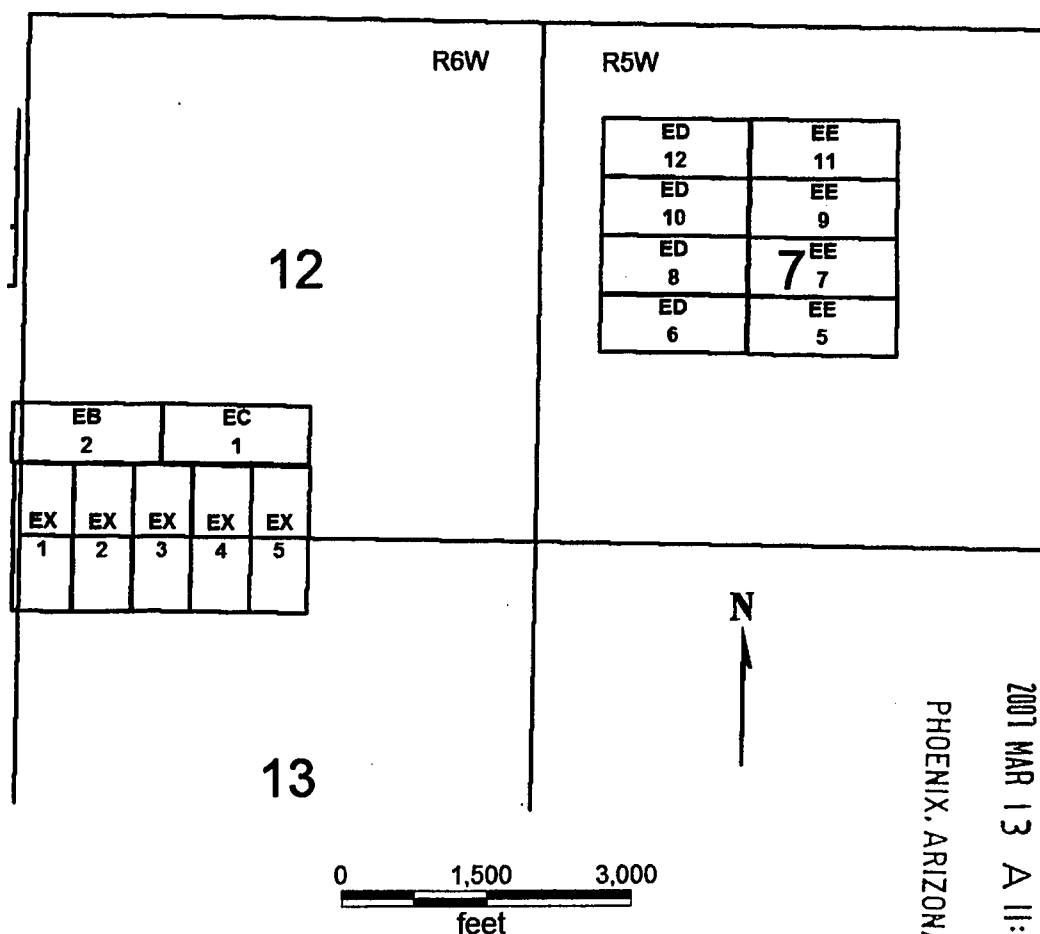
LOCATOR


Patrick Hillard

RECEIVED
B.L.M. AZ STATE OFFICE
2007 MAR 13 A 11:00
PHOENIX, ARIZONA

AMC 380864

EB 2, EC 1
 EX 1-5
 ED 6, 8, 10, 12
 EE 5, 7, 9, 11
 T36N, R5W AND R6W



RECEIVED
 B.L.M. AZ STATE OFFICE
 2007 MAR 13 A 11:00
 PHOENIX, ARIZONA

EB 2, EC 1
 EX 1-5
 ED 6, 8, 10, 12
 EE 5, 7, 9, 11

All claims are 1500 x 600

Sides of EX claims are N-S and ends are E-W, while sides on all other claims are E-W.
 All locations, corners and end centers are 5' 2x2 wood posts with metal tags

Located by:

Patrick Hillard

Box 388

Kanab, Utah 84741

Mohave Co., Arizona

Sections 12 and 13, T36N, R6W

Section 7, T36N, R5W

Gila and Salt River Meridian

AMC 380864

LOCATION NOTICE FOR LODE MINING CLAIM

NOTICE IS HEREBY GIVEN that the **EG 5** lode mining claim has been located by Patrick Hillard, whose current mailing address is P.O. Box 388, Kanab, UT, 84741.

The general course of this claim is WEST and it is situated in Mohave County, Arizona.

The claim is 1,500 feet in length and 600 feet in width. This claim runs from the location monument on which this location notice is posted approximately 10 feet in a(n) EAST direction to the EAST end line and 1,490 feet in a(n) WEST direction to the WEST end line. The claim is marked by six monuments, one at each corner and one at the center of each end line of the claim.

The location monument on which this notice is posted is situated within Section 8, T36N, R5W Gila Salt River Base and Meridian, Arizona, and this claim encompasses portions of the following quarter section(s), Section(s), Township(s) and Range(s), Gila Salt River Base and Meridian, Arizona:


SE Sec 8, T36N, R5W

The locality of this claim with reference to some natural object or permanent monument and additional information (if any) concerning its locality are as follows:

The SOUTHEAST corner of this claim is 3300 feet South and 11290 feet West from the NW corner, Section 11, T36N, R5W.

Dated and posted on the ground this 5 day of January, 2007

LOCATOR



Agent for Patrick Hillard

PHOENIX ARIZONA

2007 MAR 13 A 10:59

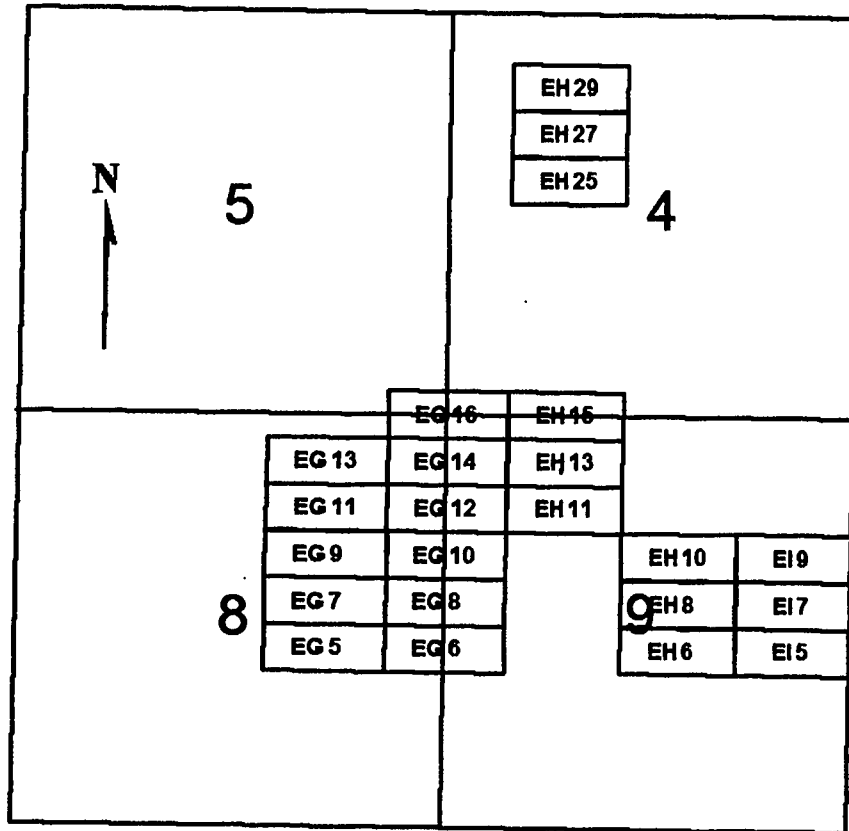
RECEIVED
B.L.M. STATE OFFICE

Return to:

Judy M. Pratt
2182 So. Dover Way
Lakewood, CO 80227

ANC 380865

EG 5-14, 16
EH 6, 8, 10, 11, 13, 15, 25, 27, 29
EI 5, 7, 9
T36N R5W



0 2,000 4,000
feet

PHOENIX, ARIZONA

2007 MAR 13 A 10:59

RECEIVED
B.L.M. AZ STATE OFFICE

EG 5-14, 16
EH 6, 8, 10, 11, 13, 15, 25, 27, 29
EI 5, 7, 9

All claims are 1500 x 600

Sides are E-W and ends are N-S

All locations, corners and end centers are 5' 2x2 wood posts with metal tags

Located by:

Patrick Hillard
Box 388
Kanab, Utah 84741

Mohave Co., Arizona
Sections 4, 8, and 9, T36N, R5W
Gila and Salt River Meridian

AMC 380865

LOCATION NOTICE FOR LODE MINING CLAIM

NOTICE IS HEREBY GIVEN that the **EG 6** lode mining claim has been located by Patrick Hillard, whose current mailing address is P.O. Box 388, Kanab, UT, 84741.

The general course of this claim is **EAST** and it is situated in Mohave County, Arizona.

The claim is 1,500 feet in length and 600 feet in width. This claim runs from the location monument on which this location notice is posted approximately 10 feet in a(n) **WEST** direction to the **WEST** end line and 1,490 feet in a(n) **EAST** direction to the **EAST** end line. The claim is marked by six monuments, one at each corner and one at the center of each end line of the claim.

The location monument on which this notice is posted is situated within Section 8, T36N, R5W Gila Salt River Base and Meridian, Arizona, and this claim encompasses portions of the following quarter section(s), Section(s), Township(s) and Range(s), Gila Salt River Base and Meridian, Arizona:

SE Sec 8, SW Sec 9, T36N, R5W

The locality of this claim with reference to some natural object or permanent monument and additional information (if any) concerning its locality are as follows:

The **SOUTHWEST** corner of this claim is 3300 feet South and 11290 feet West from the NW corner, Section 11, T36N, R5W.

Dated and posted on the ground this 5 day of January, 2007

LOCATOR


Agent for Patrick Hillard

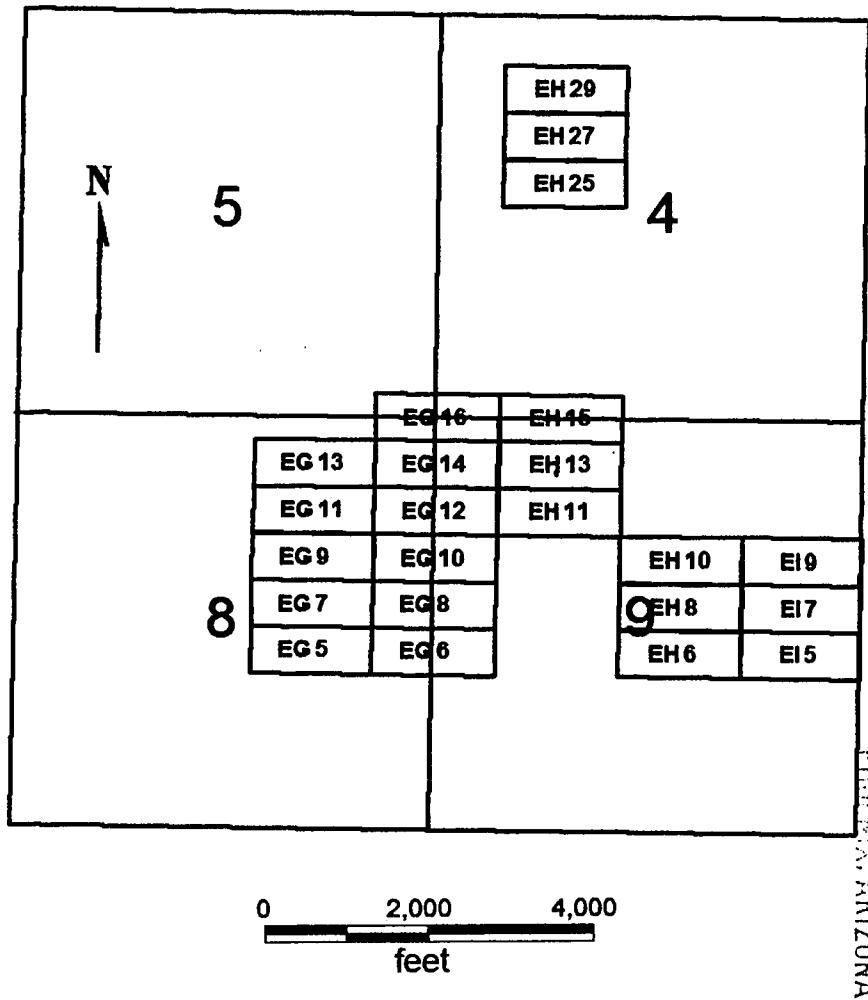
Return to:

Judy M. Pratt
2182 So. Dover Way
Lakewood, CO 80227

RECEIVED
BLM. STATE OFFICE
2007 MAR 13 A 10:59
PHOENIX, ARIZONA

AMC 380866

EG 5-14, 16
 EH 6, 8, 10, 11, 13, 15, 25, 27, 29
 EI 5, 7, 9
 T36N R5W



RECEIVED
 B.L.M. AZ STATE OFFICE
 2007 MAR 13 A 10:59

EG 5-14, 16
 EH 6, 8, 10, 11, 13, 15, 25, 27, 29
 EI 5, 7, 9

All claims are 1500 x 600

Sides are E-W and ends are N-S

All locations, corners and end centers are 5' 2x2 wood posts with metal tags

Located by:

Patrick Hillard
 Box 388
 Kanab, Utah 84741

Mohave Co., Arizona
 Sections 4, 8, and 9, T36N, R5W
 Gila and Salt River Meridian

AMC 380866

LOCATION NOTICE FOR LODE MINING CLAIM

NOTICE IS HEREBY GIVEN that the **EG 7** lode mining claim has been located by Patrick Hillard, whose current mailing address is P.O. Box 388, Kanab, UT, 84741.

The general course of this claim is WEST and it is situated in Mohave County, Arizona.

The claim is 1,500 feet in length and 600 feet in width. This claim runs from the location monument on which this location notice is posted approximately 10 feet in a(n) EAST direction to the EAST end line and 1,490 feet in a(n) WEST direction to the WEST end line. The claim is marked by six monuments, one at each corner and one at the center of each end line of the claim.

The location monument on which this notice is posted is situated within Section 8, T36N, R5W Gila Salt River Base and Meridian, Arizona, and this claim encompasses portions of the following quarter section(s), Section(s), Township(s) and Range(s), Gila Salt River Base and Meridian, Arizona:


NE and SE Sec 8, T36N, R5W

The locality of this claim with reference to some natural object or permanent monument and additional information (if any) concerning its locality are as follows:

The SOUTHEAST corner of this claim is 2700 feet South and 11290 feet West from the NW corner, Section 11, T36N, R5W.

Dated and posted on the ground this 5 day of January, 2007

LOCATOR



Agent for Patrick Hillard

Return to:

Judy M. Pratt
2182 So. Dover Way
Lakewood, CO 80227

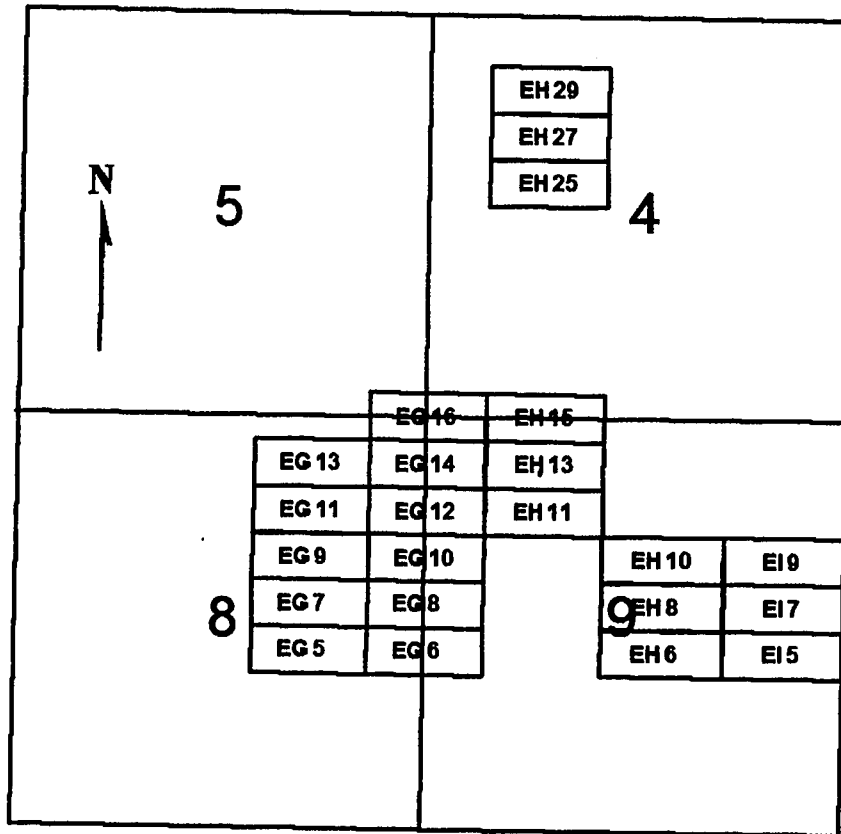
PHOENIX, ARIZONA

2007 MAR 13 A 10:59

RECEIVED
B.L.M. AZ STATE OFFICE

AMC 380867

EG 5-14, 16
 EH 6, 8, 10, 11, 13, 15, 25, 27, 29
 EI 5, 7, 9
 T36N R5W



0 2,000 4,000
 feet

PHOENIX, ARIZONA

2001 MAR 13 A 10:59

RECEIVED
 B.L.M. AZ STATE OFFICE

EG 5-14, 16
 EH 6, 8, 10, 11, 13, 15, 25, 27, 29
 EI 5, 7, 9

All claims are 1500 x 600

Sides are E-W and ends are N-S

All locations, corners and end centers are 5' 2x2 wood posts with metal tags

Located by:

Patrick Hillard
 Box 388
 Kanab, Utah 84741

Mohave Co., Arizona
 Sections 4, 8, and 9, T36N, R5W
 Gila and Salt River Meridian

AMC 380867

LOCATION NOTICE FOR LODE MINING CLAIM

NOTICE IS HEREBY GIVEN that the **EG 8** lode mining claim has been located by Patrick Hillard, whose current mailing address is P.O. Box 388, Kanab, UT, 84741.

The general course of this claim is EAST and it is situated in Mohave County, Arizona.

The claim is 1,500 feet in length and 600 feet in width. This claim runs from the location monument on which this location notice is posted approximately 10 feet in a(n) WEST direction to the WEST end line and 1,490 feet in a(n) EAST direction to the EAST end line. The claim is marked by six monuments, one at each corner and one at the center of each end line of the claim.

The location monument on which this notice is posted is situated within Section 8, T36N, R5W Gila Salt River Base and Meridian, Arizona, and this claim encompasses portions of the following quarter section(s), Section(s), Township(s) and Range(s), Gila Salt River Base and Meridian, Arizona:


NE and SE Sec 8, NW and SW Sec 9, T36N, R5W

The locality of this claim with reference to some natural object or permanent monument and additional information (if any) concerning its locality are as follows:

The SOUTHWEST corner of this claim is 2700 feet South and 11290 feet West from the NW corner, Section 11, T36N, R5W.

Dated and posted on the ground this 5 day of January, 2007

LOCATOR



Agent for Patrick Hillard

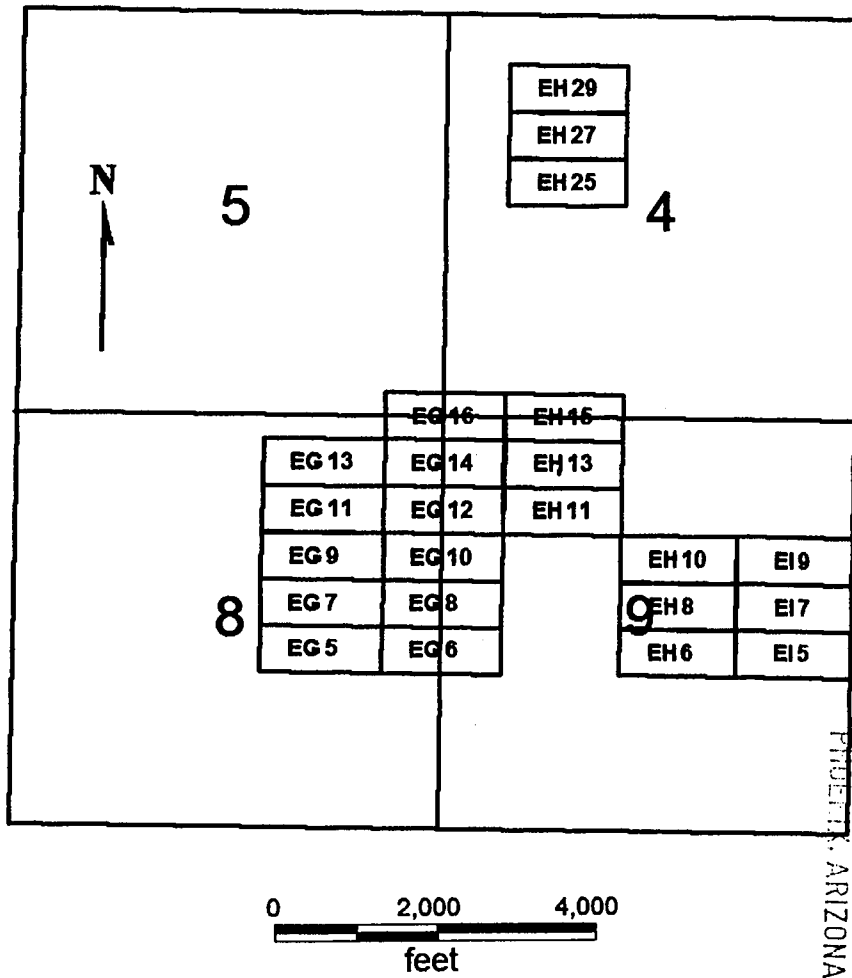
Return to:

Judy M. Pratt
2182 So. Dover Way
Lakewood, CO 80227

RECEIVED
B.L.M. AZ STATE OFFICE
2007 MAR 13 A 10:59
PHOENIX, ARIZONA

AMC 380868

EG 5-14, 16
 EH 6, 8, 10, 11, 13, 15, 25, 27, 29
 EI 5, 7, 9
 T36N R5W



RECEIVED
 BLM, AZ STATE OFFICE
 2007 MAR 13 A 10:59

EG 5-14, 16
 EH 6, 8, 10, 11, 13, 15, 25, 27, 29
 EI 5, 7, 9

All claims are 1500 x 600

Sides are E-W and ends are N-S

All locations, corners and end centers are 5' 2x2 wood posts with metal tags

Located by:

Patrick Hillard
 Box 388
 Kanab, Utah 84741

Mohave Co., Arizona
 Sections 4, 8, and 9, T36N, R5W
 Gila and Salt River Meridian

AMC 380868

LOCATION NOTICE FOR LODE MINING CLAIM

NOTICE IS HEREBY GIVEN that the **EG 9** lode mining claim has been located by Patrick Hillard, whose current mailing address is P.O. Box 388, Kanab, UT, 84741.

The general course of this claim is WEST and it is situated in Mohave County, Arizona.

The claim is 1,500 feet in length and 600 feet in width. This claim runs from the location monument on which this location notice is posted approximately 10 feet in a(n) EAST direction to the EAST end line and 1,490 feet in a(n) WEST direction to the WEST end line. The claim is marked by six monuments, one at each corner and one at the center of each end line of the claim.

The location monument on which this notice is posted is situated within Section 8, T36N, R5W Gila Salt River Base and Meridian, Arizona, and this claim encompasses portions of the following quarter section(s), Section(s), Township(s) and Range(s), Gila Salt River Base and Meridian, Arizona:

NE Sec 8, T36N, R5W

The locality of this claim with reference to some natural object or permanent monument and additional information (if any) concerning its locality are as follows:

The SOUTHEAST corner of this claim is 2100 feet South and 11290 feet West from the NW corner, Section 11, T36N, R5W.

Dated and posted on the ground this 5 day of January, 2007

LOCATOR


Agent for Patrick Hillard

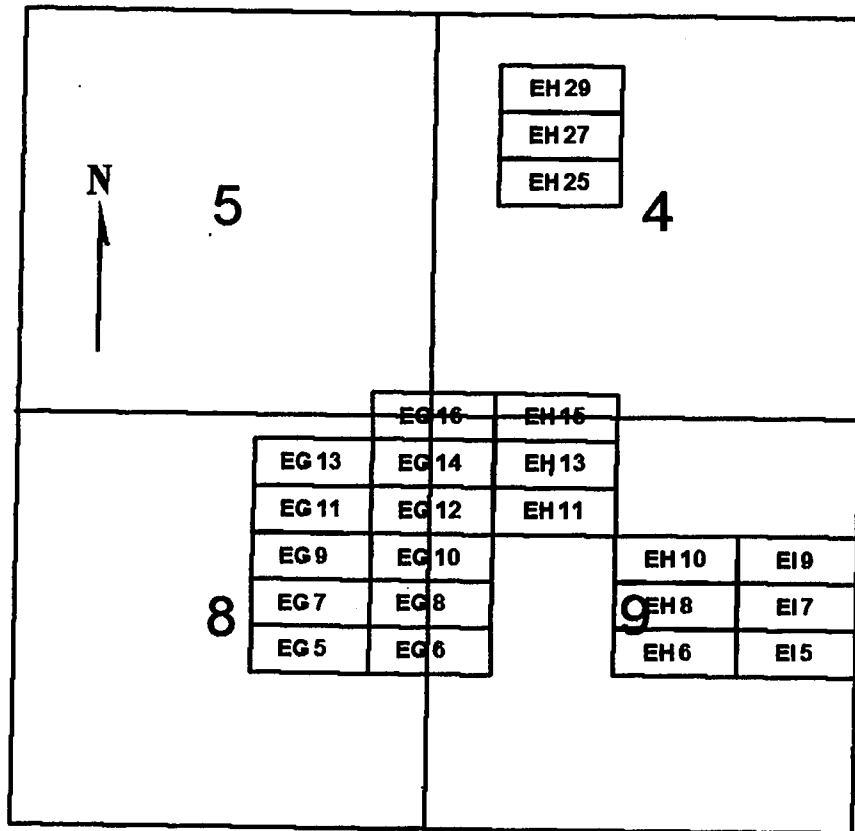
Return to:

Judy M. Pratt
2182 So. Dover Way
Lakewood, CO 80227

RECEIVED
B.L.M. AZ STATE OFFICE
2007 MAR 13 A 10:58
PHOENIX, ARIZONA

AMC 380869

EG 5-14, 16
 EH 6, 8, 10, 11, 13, 15, 25, 27, 29
 EI 5, 7, 9
 T36N R5W



0 2,000 4,000
 feet

PHOENIX, ARIZONA

2001 MAR 13 A 10:58

RECEIVED
 BLM AZ STATE OFFICE

EG 5-14, 16
 EH 6, 8, 10, 11, 13, 15, 25, 27, 29
 EI 5, 7, 9

All claims are 1500 x 600

Sides are E-W and ends are N-S

All locations, corners and end centers are 5' 2x2 wood posts with metal tags

Located by:

Patrick Hillard
 Box 388
 Kanab, Utah 84741

Mohave Co., Arizona
 Sections 4, 8, and 9, T36N, R5W
 Gila and Salt River Meridian

AMC 380869

LOCATION NOTICE FOR LODE MINING CLAIM

NOTICE IS HEREBY GIVEN that the **EG 10** lode mining claim has been located by Patrick Hillard, whose current mailing address is P.O. Box 388, Kanab, UT, 84741.

The general course of this claim is EAST and it is situated in Mohave County, Arizona.

The claim is 1,500 feet in length and 600 feet in width. This claim runs from the location monument on which this location notice is posted approximately 10 feet in a(n) WEST direction to the WEST end line and 1,490 feet in a(n) EAST direction to the EAST end line. The claim is marked by six monuments, one at each corner and one at the center of each end line of the claim.

The location monument on which this notice is posted is situated within Section 8, T36N, R5W Gila Salt River Base and Meridian, Arizona, and this claim encompasses portions of the following quarter section(s), Section(s), Township(s) and Range(s), Gila Salt River Base and Meridian, Arizona:


NE Sec 8, NW Sec 9, T36N, R5W

The locality of this claim with reference to some natural object or permanent monument and additional information (if any) concerning its locality are as follows:

The SOUTHWEST corner of this claim is 2100 feet South and 11290 feet West from the NW corner, Section 11, T36N, R5W.

Dated and posted on the ground this 5 day of January, 2007

LOCATOR


Agent for Patrick Hillard

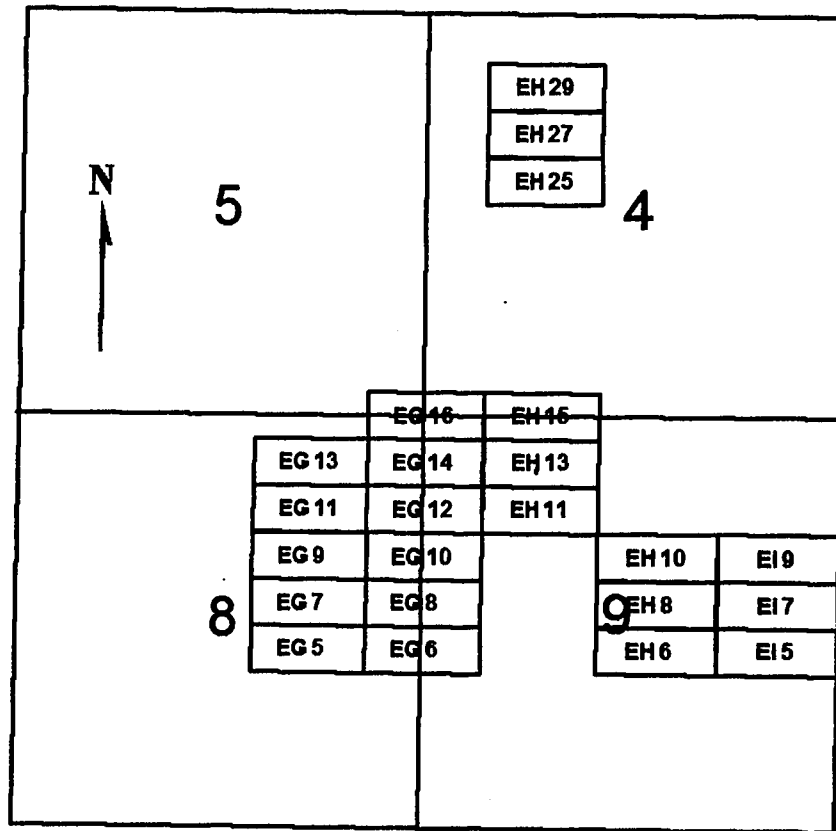
RECEIVED
B.L.M. AZ STATE OFFICE
2007 MAR 13 A 10:58
PHOENIX, ARIZONA

Return to:

Judy M. Pratt
2182 So. Dover Way
Lakewood, CO 80227

ANC 380870

EG 5-14, 16
 EH 6, 8, 10, 11, 13, 15, 25, 27, 29
 EI 5, 7, 9
 T36N R5W



0 2,000 4,000
 feet

PHOENIX, ARIZONA

2007 MAR 13 A 10:58

RECEIVED
 B.L.M. AZ STATE OFFICE

EG 5-14, 16
 EH 6, 8, 10, 11, 13, 15, 25, 27, 29
 EI 5, 7, 9

All claims are 1500 x 600

Sides are E-W and ends are N-S

All locations, corners and end centers are 5' 2x2 wood posts with metal tags

Located by:

Patrick Hillard
 Box 388
 Kanab, Utah 84741

Mohave Co., Arizona
 Sections 4, 8, and 9, T36N, R5W
 Gila and Salt River Meridian

ANC 380870

LOCATION NOTICE FOR LODE MINING CLAIM

NOTICE IS HEREBY GIVEN that the **EG 11** lode mining claim has been located by Patrick Hillard, whose current mailing address is P.O. Box 388, Kanab, UT, 84741.

The general course of this claim is WEST and it is situated in Mohave County, Arizona.

The claim is 1,500 feet in length and 600 feet in width. This claim runs from the location monument on which this location notice is posted approximately 10 feet in a(n) EAST direction to the EAST end line and 1,490 feet in a(n) WEST direction to the WEST end line. The claim is marked by six monuments, one at each corner and one at the center of each end line of the claim.

The location monument on which this notice is posted is situated within Section 8, T36N, R5W Gila Salt River Base and Meridian, Arizona, and this claim encompasses portions of the following quarter section(s), Section(s), Township(s) and Range(s), Gila Salt River Base and Meridian, Arizona:


NE Sec 8, T36N, R5W

The locality of this claim with reference to some natural object or permanent monument and additional information (if any) concerning its locality are as follows:

The SOUTHEAST corner of this claim is 1500 feet South and 11290 feet West from the NW corner, Section 11, T36N, R5W.

Dated and posted on the ground this 5 day of January, 2007

LOCATOR


Agent for Patrick Hillard

PHOENIX, ARIZONA

2007 MAR 13 A 10:58

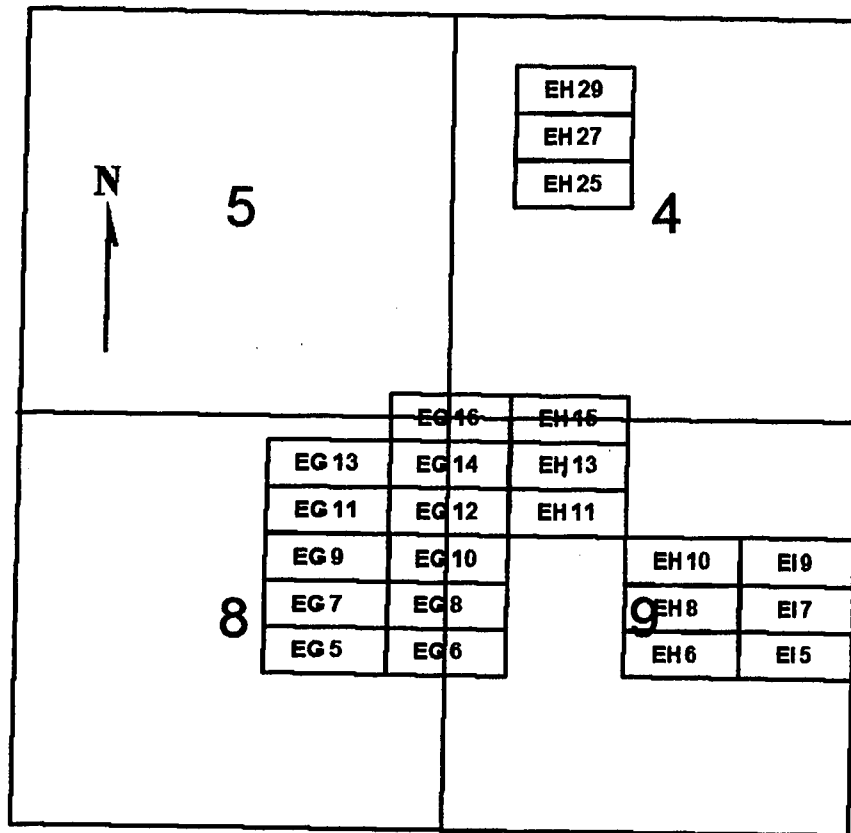
RECEIVED
B.L.M. AZ STATE OFFICE

Return to:

Judy M. Pratt
2182 So. Dover Way
Lakewood, CO 80227

AMC 380871

EG 5-14, 16
 EH 6, 8, 10, 11, 13, 15, 25, 27, 29
 EI 5, 7, 9
 T36N R5W



PHOENIX, ARIZONA

2001 MAR 13 A 10: 58

RECEIVED
 B.L.M. AZ STATE OFFICE

EG 5-14, 16
 EH 6, 8, 10, 11, 13, 15, 25, 27, 29
 EI 5, 7, 9

All claims are 1500 x 600

Sides are E-W and ends are N-S

All locations, corners and end centers are 5' 2x2 wood posts with metal tags

Located by:

Patrick Hillard
 Box 388
 Kanab, Utah 84741

Mohave Co., Arizona
 Sections 4, 8, and 9, T36N, R5W
 Gila and Salt River Meridian

ANC 380871

LOCATION NOTICE FOR LODE MINING CLAIM

NOTICE IS HEREBY GIVEN that the **EG 12** lode mining claim has been located by Patrick Hillard, whose current mailing address is P.O. Box 388, Kanab, UT, 84741.

The general course of this claim is **EAST** and it is situated in Mohave County, Arizona.

The claim is 1,500 feet in length and 600 feet in width. This claim runs from the location monument on which this location notice is posted approximately 10 feet in a(n) **WEST** direction to the **WEST** end line and 1,490 feet in a(n) **EAST** direction to the **EAST** end line. The claim is marked by six monuments, one at each corner and one at the center of each end line of the claim.

The location monument on which this notice is posted is situated within Section 8, T36N, R5W Gila Salt River Base and Meridian, Arizona, and this claim encompasses portions of the following quarter section(s), Section(s), Township(s) and Range(s), Gila Salt River Base and Meridian, Arizona:


NE Sec 8, NW Sec 9, T36N, R5W

The locality of this claim with reference to some natural object or permanent monument and additional information (if any) concerning its locality are as follows:

The **SOUTHWEST** corner of this claim is 1500 feet South and 11290 feet West from the NW corner, Section 11, T36N, R5W.

Dated and posted on the ground this 5 day of January, 2007

LOCATOR.


Agent for Patrick Hillard

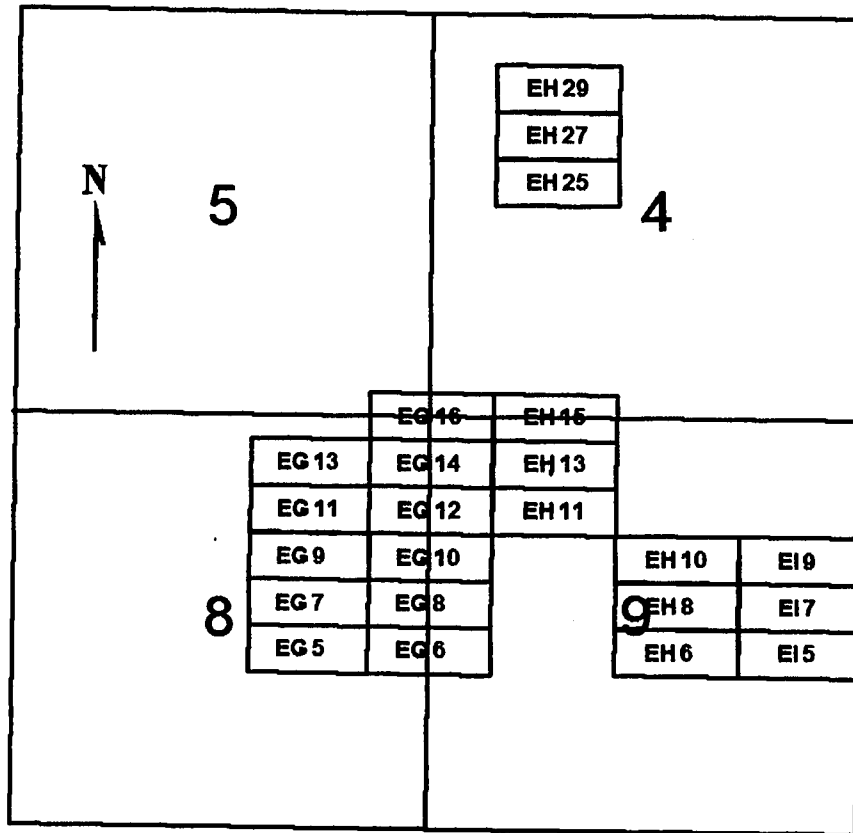
Return to:

Judy M. Pratt
2182 So. Dover Way
Lakewood, CO 80227

RECEIVED
B.L.M. AZ STATE OFFICE
2007 MAR 13 A 10:58
PHOENIX, ARIZONA

ANC 380872

EG 5-14, 16
 EH 6, 8, 10, 11, 13, 15, 25, 27, 29
 EI 5, 7, 9
 T36N R5W



0 2,000 4,000
 feet

PHOENIX, ARIZONA

2007 MAR 13 A 10:58

RECEIVED
 B.L.N. AND STATE OFFICE

EG 5-14, 16
 EH 6, 8, 10, 11, 13, 15, 25, 27, 29
 EI 5, 7, 9

All claims are 1500 x 600

Sides are E-W and ends are N-S

All locations, corners and end centers are 5' 2x2 wood posts with metal tags

Located by:

Patrick Hillard
 Box 388
 Kanab, Utah 84741

Mohave Co., Arizona
 Sections 4, 8, and 9, T36N, R5W
 Gila and Salt River Meridian

ANC 380812

LOCATION NOTICE FOR LODE MINING CLAIM

NOTICE IS HEREBY GIVEN that the **EG 13** lode mining claim has been located by Patrick Hillard, whose current mailing address is P.O. Box 388, Kanab, UT, 84741.

The general course of this claim is WEST and it is situated in Mohave County, Arizona.

The claim is 1,500 feet in length and 600 feet in width. This claim runs from the location monument on which this location notice is posted approximately 10 feet in a(n) EAST direction to the EAST end line and 1,490 feet in a(n) WEST direction to the WEST end line. The claim is marked by six monuments, one at each corner and one at the center of each end line of the claim.

The location monument on which this notice is posted is situated within Section 8, T36N, R5W Gila Salt River Base and Meridian, Arizona, and this claim encompasses portions of the following quarter section(s), Section(s), Township(s) and Range(s), Gila Salt River Base and Meridian, Arizona:


NE Sec 8, T36N, R5W

The locality of this claim with reference to some natural object or permanent monument and additional information (if any) concerning its locality are as follows:

The SOUTHEAST corner of this claim is 900 feet South and 11290 feet West from the NW corner, Section 11, T36N, R5W.

Dated and posted on the ground this 5 day of January, 2007

LOCATOR



Agent for Patrick Hillard

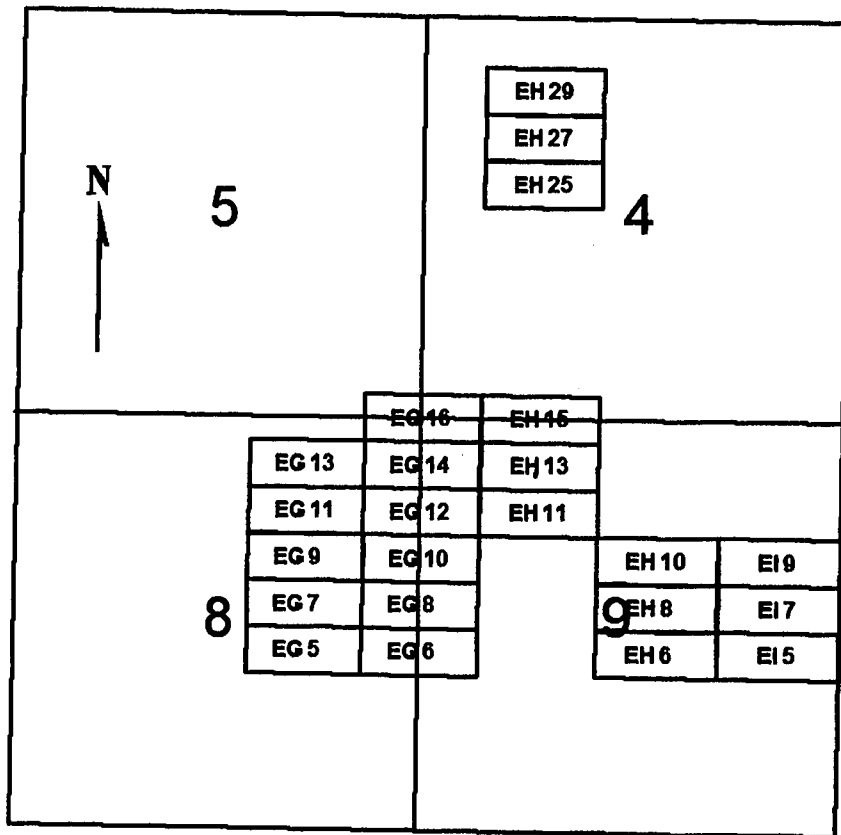
Return to:

Judy M. Pratt
2182 So. Dover Way
Lakewood, CO 80227

RECEIVED
B.L.M. AZ STATE OFFICE
2007 MAR 13 A 10:58
PHOENIX, ARIZONA

AMC 380873

EG 5-14, 16
 EH 6, 8, 10, 11, 13, 15, 25, 27, 29
 EI 5, 7, 9
 T36N R5W



PHOENIX, ARIZONA

2001 MAR 13 A 10:58

RECEIVED
 B.L.M. AZ STATE OFFICE

EG 5-14, 16
 EH 6, 8, 10, 11, 13, 15, 25, 27, 29
 EI 5, 7, 9

All claims are 1500 x 600

Sides are E-W and ends are N-S

All locations, corners and end centers are 5' 2x2 wood posts with metal tags

Located by:

Patrick Hillard
 Box 388
 Kanab, Utah 84741

Mohave Co., Arizona
 Sections 4, 8, and 9, T36N, R5W
 Gila and Salt River Meridian

AMC 380873

LOCATION NOTICE FOR LODE MINING CLAIM

NOTICE IS HEREBY GIVEN that the **EG 14** lode mining claim has been located by Patrick Hillard, whose current mailing address is P.O. Box 388, Kanab, UT, 84741.

The general course of this claim is EAST and it is situated in Mohave County, Arizona.

The claim is 1,500 feet in length and 600 feet in width. This claim runs from the location monument on which this location notice is posted approximately 10 feet in a(n) WEST direction to the WEST end line and 1,490 feet in a(n) EAST direction to the EAST end line. The claim is marked by six monuments, one at each corner and one at the center of each end line of the claim.

The location monument on which this notice is posted is situated within Section 8, T36N, R5W Gila Salt River Base and Meridian, Arizona, and this claim encompasses portions of the following quarter section(s), Section(s), Township(s) and Range(s), Gila Salt River Base and Meridian, Arizona:


NE Sec 8, NW Sec 9, T36N, R5W

The locality of this claim with reference to some natural object or permanent monument and additional information (if any) concerning its locality are as follows:

The SOUTHWEST corner of this claim is 900 feet South and 11290 feet West from the NW corner, Section 11, T36N, R5W.

Dated and posted on the ground this 5 day of January, 2007

LOCATOR


Agent for Patrick Hillard

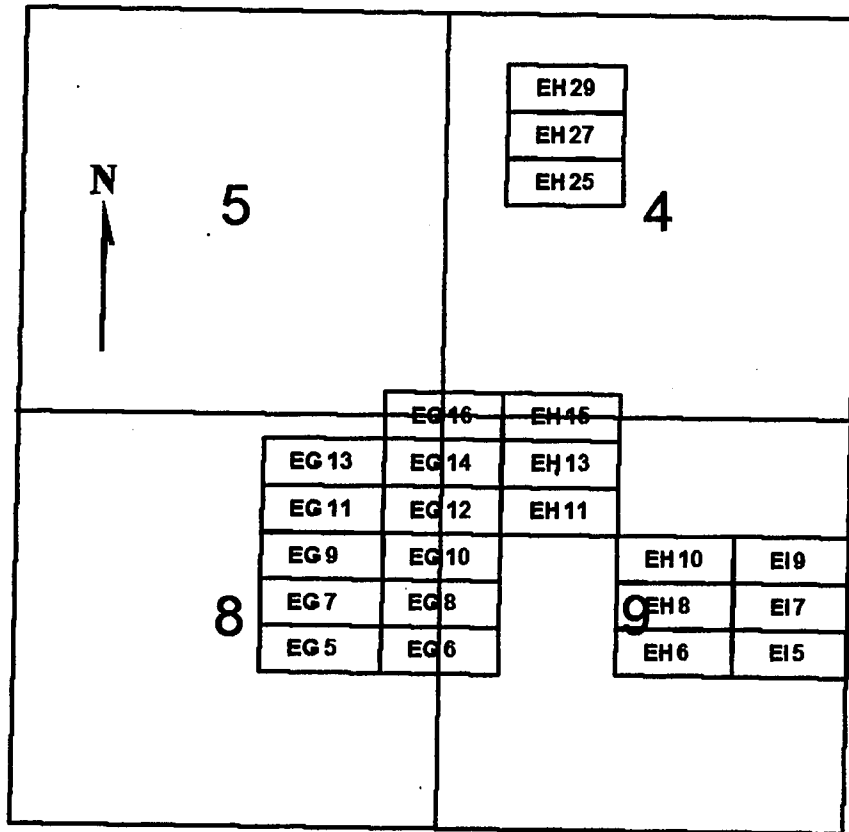
Return to:

Judy M. Pratt
2182 So. Dover Way
Lakewood, CO 80227

RECEIVED
B.L.M. ARIZONA STATE OFFICE
2007 MAR 13 A 10:58
PHOENIX, ARIZONA

ANC 380874

EG 5-14, 16
 EH 6, 8, 10, 11, 13, 15, 25, 27, 29
 EI 5, 7, 9
 T36N R5W



PHOENIX, ARIZONA

2001 MAR 13 A 10:58

RECEIVED
 BLM, AZ STATE OFFICE

EG 5-14, 16
 EH 6, 8, 10, 11, 13, 15, 25, 27, 29
 EI 5, 7, 9

All claims are 1500 x 600

Sides are E-W and ends are N-S

All locations, corners and end centers are 5' 2x2 wood posts with metal tags

Located by:

Patrick Hillard
 Box 388
 Kanab, Utah 84741

Mohave Co., Arizona
 Sections 4, 8, and 9, T36N, R5W
 Gila and Salt River Meridian

ANC 380874

LOCATION NOTICE FOR LODE MINING CLAIM

NOTICE IS HEREBY GIVEN that the **EG 16** lode mining claim has been located by Patrick Hillard, whose current mailing address is P.O. Box 388, Kanab, UT, 84741.

The general course of this claim is EAST and it is situated in Mohave County, Arizona.

The claim is 1,500 feet in length and 600 feet in width. This claim runs from the location monument on which this location notice is posted approximately 10 feet in a(n) WEST direction to the WEST end line and 1,490 feet in a(n) EAST direction to the EAST end line. The claim is marked by six monuments, one at each corner and one at the center of each end line of the claim.

The location monument on which this notice is posted is situated within Section 8, T36N, R5W Gila Salt River Base and Meridian, Arizona, and this claim encompasses portions of the following quarter section(s), Section(s), Township(s) and Range(s), Gila Salt River Base and Meridian, Arizona:


NW Sec 9, NE Sec 8, SE Sec 5, SW Sec 4, T36N, R5W

The locality of this claim with reference to some natural object or permanent monument and additional information (if any) concerning its locality are as follows:

The SOUTHWEST corner of this claim is 300 feet South and 11290 feet West from the NW corner, Section 11, T36N, R5W.

Dated and posted on the ground this 5 day of January, 2007

LOCATOR



Agent for Patrick Hillard

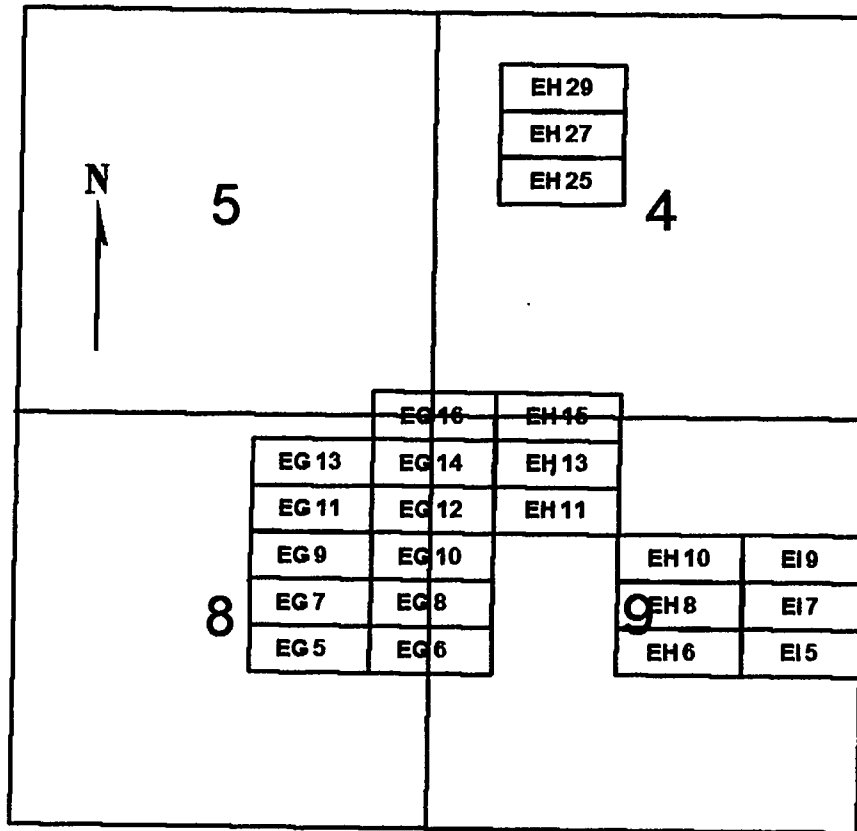
Return to:

Judy M. Pratt
2182 So. Dover Way
Lakewood, CO 80227

RECEIVED
B.L.M. / AZ STATE OFFICE
2007 MAR 13 A 10:58
PHOENIX, ARIZONA

AMC 380875

EG 5-14, 16
 EH 6, 8, 10, 11, 13, 15, 25, 27, 29
 EI 5, 7, 9
 T36N R5W



0 2,000 4,000
 feet

PHOENIX, ARIZONA

RECEIVED
 B.L.M. AZ STATE OFFICE
 2001 MAR 13 A 10:58

EG 5-14, 16
 EH 6, 8, 10, 11, 13, 15, 25, 27, 29
 EI 5, 7, 9

All claims are 1500 x 600

Sides are E-W and ends are N-S

All locations, corners and end centers are 5' 2x2 wood posts with metal tags

Located by:

Patrick Hillard
 Box 388
 Kanab, Utah 84741

Mohave Co., Arizona
 Sections 4, 8, and 9, T36N, R5W
 Gila and Salt River Meridian

AMC 380875

LOCATION NOTICE FOR LODE MINING CLAIM

NOTICE IS HEREBY GIVEN that the **EH 6** lode mining claim has been located by Patrick Hillard, whose current mailing address is P.O. Box 388, Kanab, UT, 84741.

The general course of this claim is **EAST** and it is situated in Mohave County, Arizona.

The claim is 1,500 feet in length and 600 feet in width. This claim runs from the location monument on which this location notice is posted approximately 10 feet in a(n) **WEST** direction to the **WEST** end line and 1,490 feet in a(n) **EAST** direction to the **EAST** end line. The claim is marked by six monuments, one at each corner and one at the center of each end line of the claim.

The location monument on which this notice is posted is situated within Section 9, T36N, R5W Gila Salt River Base and Meridian, Arizona, and this claim encompasses portions of the following quarter section(s), Section(s), Township(s) and Range(s), Gila Salt River Base and Meridian, Arizona:

SW and SE Sec 9, T36N, R5W

The locality of this claim with reference to some natural object or permanent monument and additional information (if any) concerning its locality are as follows:

The **SOUTHWEST** corner of this claim is 3300 feet South and 8290 feet West from the **NW** corner, Section 11, T36N, R5W.

Dated and posted on the ground this 7 day of January, 2007

LOCATOR


Agent for Patrick Hillard

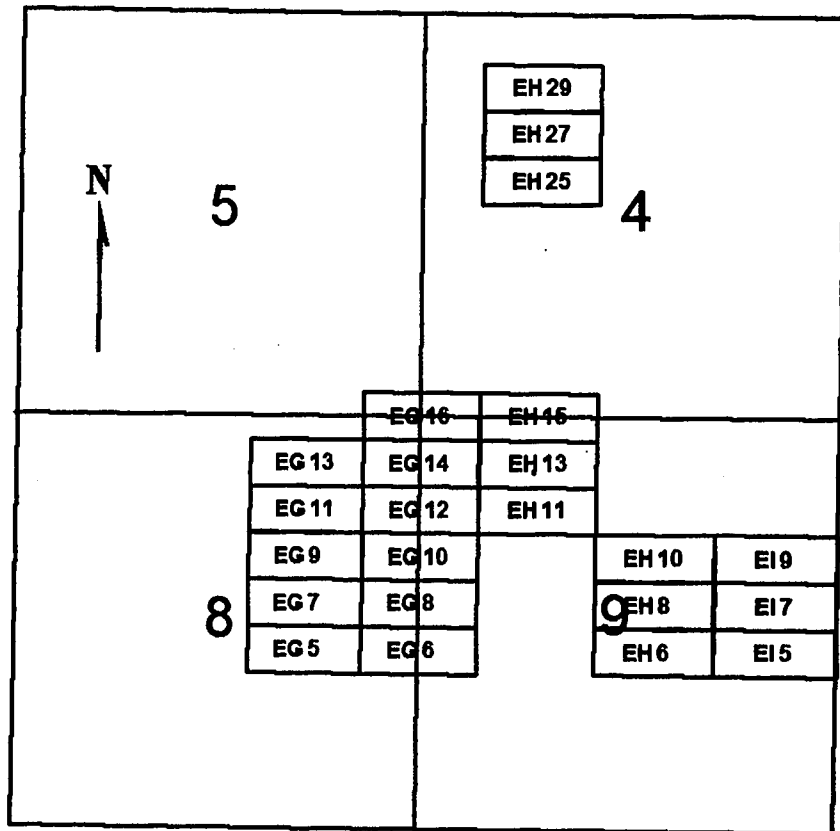
Return to:

Judy M. Pratt
2182 So. Dover Way
Lakewood, CO 80227

RECEIVED
BLM. AZ STATE OFFICE
2007 MAR 13 A 10:58
PHOENIX, ARIZONA

ANC 380876

EG 5-14, 16
 EH 6, 8, 10, 11, 13, 15, 25, 27, 29
 EI 5, 7, 9
 T36N R5W



0 2,000 4,000
 feet

PHOENIX, ARIZONA

2001 MAR 13 A 10:58

RECEIVED
 BLM, AZ STATE OFFICE

EG 5-14, 16
 EH 6, 8, 10, 11, 13, 15, 25, 27, 29
 EI 5, 7, 9

All claims are 1500 x 600

Sides are E-W and ends are N-S

All locations, corners and end centers are 5' 2x2 wood posts with metal tags

Located by:

Patrick Hillard
 Box 388
 Kanab, Utah 84741

Mohave Co., Arizona
 Sections 4, 8, and 9, T36N, R5W
 Gila and Salt River Meridian

ANC 380876

LOCATION NOTICE FOR LODE MINING CLAIM

NOTICE IS HEREBY GIVEN that the **EH 8** lode mining claim has been located by Patrick Hillard, whose current mailing address is P.O. Box 388, Kanab, UT, 84741.

The general course of this claim is EAST and it is situated in Mohave County, Arizona.

The claim is 1,500 feet in length and 600 feet in width. This claim runs from the location monument on which this location notice is posted approximately 10 feet in a(n) WEST direction to the WEST end line and 1,490 feet in a(n) EAST direction to the EAST end line. The claim is marked by six monuments, one at each corner and one at the center of each end line of the claim.

The location monument on which this notice is posted is situated within Section 9, T36N, R5W Gila Salt River Base and Meridian, Arizona, and this claim encompasses portions of the following quarter section(s), Section(s), Township(s) and Range(s), Gila Salt River Base and Meridian, Arizona:


NW, NE, SW and SE Sec 9, T36N, R5W

The locality of this claim with reference to some natural object or permanent monument and additional information (if any) concerning its locality are as follows:

The SOUTHWEST corner of this claim is 2700 feet South and 8290 feet West from the NW corner, Section 11, T36N, R5W.

Dated and posted on the ground this 7 day of January, 2007

LOCATOR



Agent for Patrick Hillard

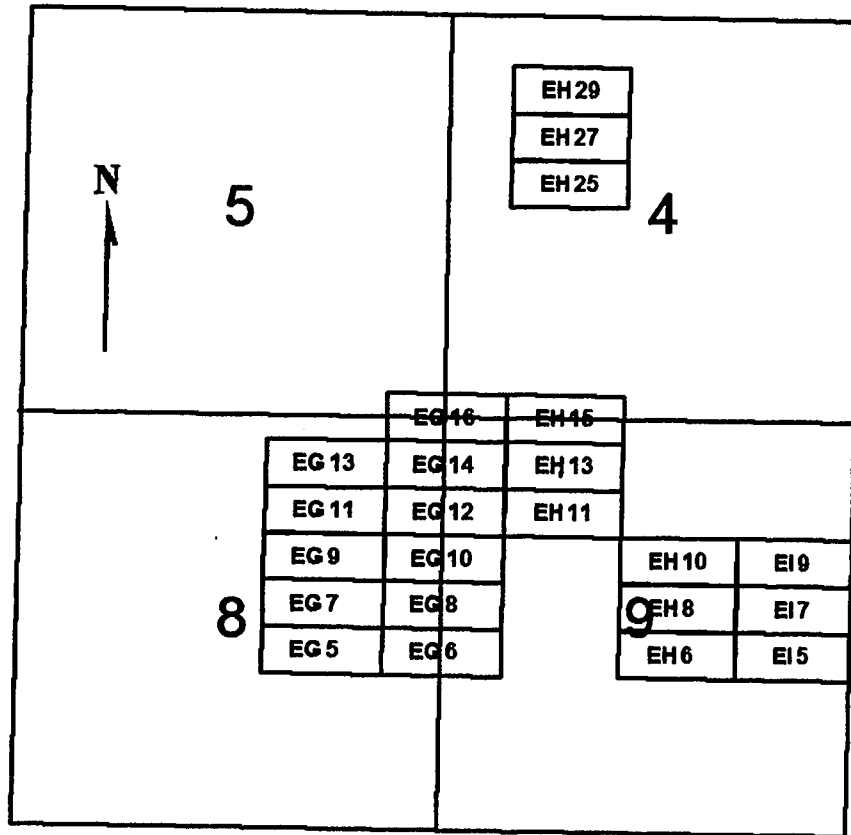
Return to:

Judy M. Pratt
2182 So. Dover Way
Lakewood, CO 80227

RECEIVED
BLM AZ STATE OFFICE
2007 MAR 13 A 10:51
PHOENIX, ARIZONA

ANC 380877

EG 5-14, 16
 EH 6, 8, 10, 11, 13, 15, 25, 27, 29
 EI 5, 7, 9
 T36N R5W



0 2,000 4,000
 feet

PHOENIX, ARIZONA

2007 MAR 13 A 10:57

RECEIVED
 B.L.M. AZ STATE OFFICE

EG 5-14, 16
 EH 6, 8, 10, 11, 13, 15, 25, 27, 29
 EI 5, 7, 9

All claims are 1500 x 600

Sides are E-W and ends are N-S

All locations, corners and end centers are 5' 2x2 wood posts with metal tags

Located by:

Patrick Hillard
 Box 388
 Kanab, Utah 84741

Mohave Co., Arizona
 Sections 4, 8, and 9, T36N, R5W
 Gila and Salt River Meridian

ANL 380877

LOCATION NOTICE FOR LODE MINING CLAIM

NOTICE IS HEREBY GIVEN that the **EH 10** lode mining claim has been located by Patrick Hillard, whose current mailing address is P.O. Box 388, Kanab, UT, 84741.

The general course of this claim is EAST and it is situated in Mohave County, Arizona.

The claim is 1,500 feet in length and 600 feet in width. This claim runs from the location monument on which this location notice is posted approximately 10 feet in a(n) WEST direction to the WEST end line and 1,490 feet in a(n) EAST direction to the EAST end line. The claim is marked by six monuments, one at each corner and one at the center of each end line of the claim.

The location monument on which this notice is posted is situated within Section 9, T36N, R5W Gila Salt River Base and Meridian, Arizona, and this claim encompasses portions of the following quarter section(s), Section(s), Township(s) and Range(s), Gila Salt River Base and Meridian, Arizona:


NW and NE Sec 9, T36N, R5W

The locality of this claim with reference to some natural object or permanent monument and additional information (if any) concerning its locality are as follows:

The SOUTHWEST corner of this claim is 2100 feet South and 8290 feet West from the NW corner, Section 11, T36N, R5W.

Dated and posted on the ground this 7 day of January, 2007

LOCATOR



Agent for Patrick Hillard

PHOENIX, ARIZONA

2007 MAR 13 A 10:57

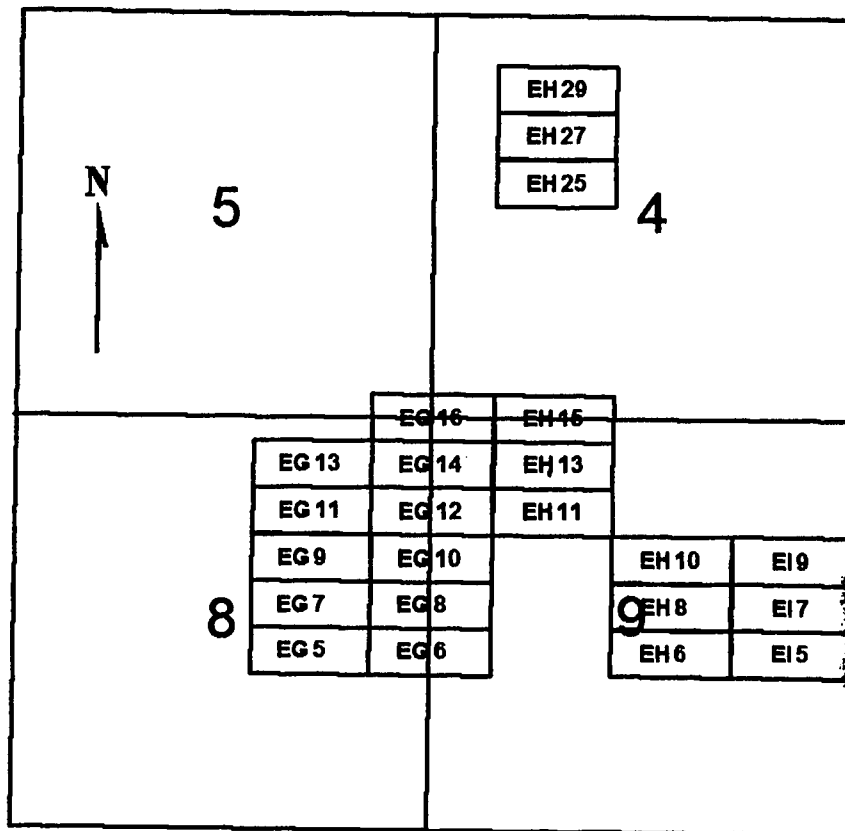
RECEIVED
B.L.M. AZ STATE OFFICE

Return to:

Judy M. Pratt
2182 So. Dover Way
Lakewood, CO 80227

AMC 380878

EG 5-14, 16
 EH 6, 8, 10, 11, 13, 15, 25, 27, 29
 EI 5, 7, 9
 T36N R5W



0 2,000 4,000
 feet

PHOENIX, ARIZONA

2001 MAR 13 A 10:57

RECEIVED
 B.L.M. AZ STATE OFFICE

EG 5-14, 16
 EH 6, 8, 10, 11, 13, 15, 25, 27, 29
 EI 5, 7, 9

All claims are 1500 x 600

Sides are E-W and ends are N-S

All locations, corners and end centers are 5' 2x2 wood posts with metal tags

Located by:

Patrick Hillard
 Box 388
 Kanab, Utah 84741

Mohave Co., Arizona
 Sections 4, 8, and 9, T36N, R5W
 Gila and Salt River Meridian

AMC 380878

LOCATION NOTICE FOR LODE MINING CLAIM

NOTICE IS HEREBY GIVEN that the **EH 11** lode mining claim has been located by Patrick Hillard, whose current mailing address is P.O. Box 388, Kanab, UT, 84741.

The general course of this claim is WEST and it is situated in Mohave County, Arizona.

The claim is 1,500 feet in length and 600 feet in width. This claim runs from the location monument on which this location notice is posted approximately 10 feet in a(n) EAST direction to the EAST end line and 1,490 feet in a(n) WEST direction to the WEST end line. The claim is marked by six monuments, one at each corner and one at the center of each end line of the claim.

The location monument on which this notice is posted is situated within Section 9, T36N, R5W Gila Salt River Base and Meridian, Arizona, and this claim encompasses portions of the following quarter section(s), Section(s), Township(s) and Range(s), Gila Salt River Base and Meridian, Arizona:


NW Sec 9, T36N, R5W

The locality of this claim with reference to some natural object or permanent monument and additional information (if any) concerning its locality are as follows:

The SOUTHEAST corner of this claim is 1500 feet South and 8290 feet West from the NW corner, Section 11, T36N, R5W.

Dated and posted on the ground this 7 day of January, 2007

LOCATOR



Agent for Patrick Hillard

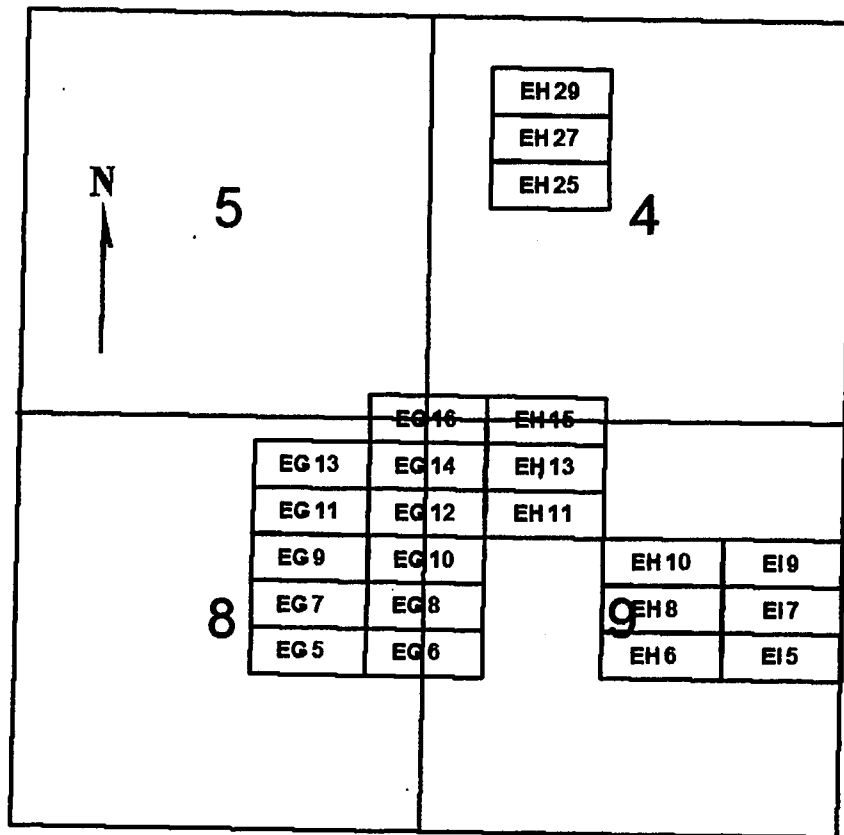
Return to:

Judy M. Pratt
2182 So. Dover Way
Lakewood, CO 80227

RECEIVED
B.L.M. AZ STATE OFFICE
2007 MAR 13 A 10:57
PHOENIX, ARIZONA

ANC 380879

EG 5-14, 16
EH 6, 8, 10, 11, 13, 15, 25, 27, 29
EI 5, 7, 9
T36N R5W



0 2,000 4,000
feet

PHOENIX, ARIZONA

2001 MAR 13 A 10:57

RECEIVED
B.L.M. AZ STATE OFFICE

EG 5-14, 16
EH 6, 8, 10, 11, 13, 15, 25, 27, 29
EI 5, 7, 9

All claims are 1500 x 600

Sides are E-W and ends are N-S

All locations, corners and end centers are 5' 2x2 wood posts with metal tags

Located by:

Patrick Hillard
Box 388
Kanab, Utah 84741

Mohave Co., Arizona
Sections 4, 8, and 9, T36N, R5W
Gila and Salt River Meridian

AMC 380879

LOCATION NOTICE FOR LODE MINING CLAIM

NOTICE IS HEREBY GIVEN that the **EH 13** lode mining claim has been located by Patrick Hillard, whose current mailing address is P.O. Box 388, Kanab, UT, 84741.

The general course of this claim is WEST and it is situated in Mohave County, Arizona.

The claim is 1,500 feet in length and 600 feet in width. This claim runs from the location monument on which this location notice is posted approximately 10 feet in a(n) EAST direction to the EAST end line and 1,490 feet in a(n) WEST direction to the WEST end line. The claim is marked by six monuments, one at each corner and one at the center of each end line of the claim.

The location monument on which this notice is posted is situated within Section 9, T36N, R5W Gila Salt River Base and Meridian, Arizona, and this claim encompasses portions of the following quarter section(s), Section(s), Township(s) and Range(s), Gila Salt River Base and Meridian, Arizona:


NW Sec 9, T36N, R5W

The locality of this claim with reference to some natural object or permanent monument and additional information (if any) concerning its locality are as follows:

The SOUTHEAST corner of this claim is 900 feet South and 8290 feet West from the NW corner, Section 11, T36N, R5W.

Dated and posted on the ground this 7 day of January, 2007

LOCATOR



Agent for Patrick Hillard

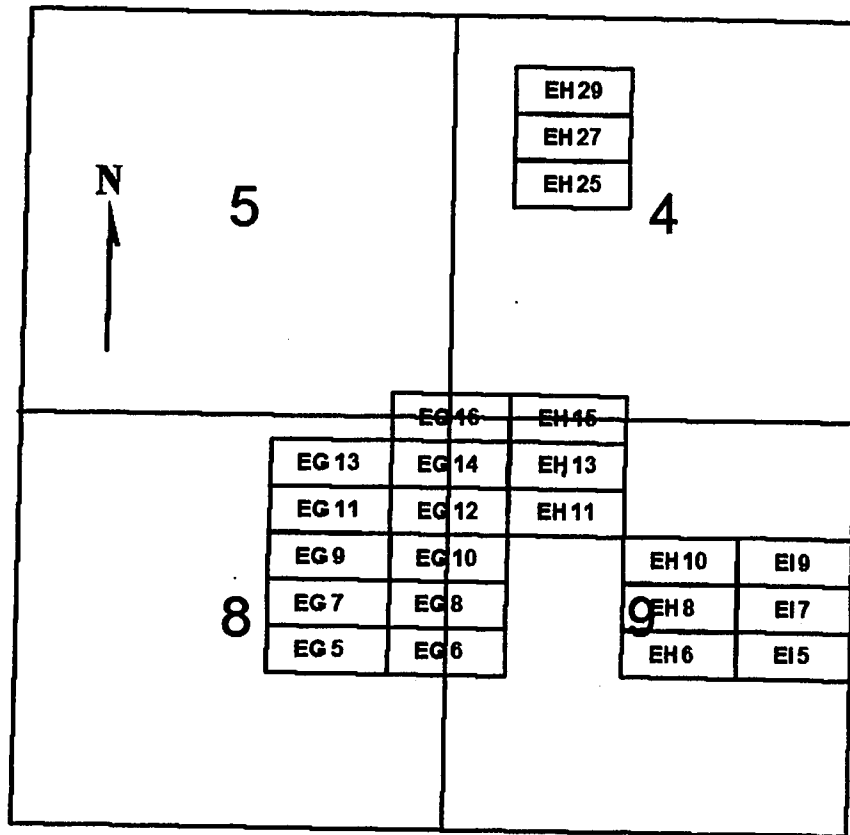
Return to:

Judy M. Pratt
2182 So. Dover Way
Lakewood, CO 80227

RECEIVED
B.L.M. AZ STATE OFFICE
2007 MAR 13 A 10:57
PHOENIX, ARIZONA

AMC 380880

EG 5-14, 16
 EH 6, 8, 10, 11, 13, 15, 25, 27, 29
 EI 5, 7, 9
 T36N R5W



PHOENIX, ARIZONA

2007 MAR 13 A 10:57

RECEIVED
 BLM, AZ STATE OFFICE

EG 5-14, 16
 EH 6, 8, 10, 11, 13, 15, 25, 27, 29
 EI 5, 7, 9

All claims are 1500 x 600

Sides are E-W and ends are N-S

All locations, corners and end centers are 5' 2x2 wood posts with metal tags

Located by:

Patrick Hillard
 Box 388
 Kanab, Utah 84741

Mohave Co., Arizona
 Sections 4, 8, and 9, T36N, R5W
 Gila and Salt River Meridian

ANC 380880

LOCATION NOTICE FOR LODE MINING CLAIM

NOTICE IS HEREBY GIVEN that the **EH 15** lode mining claim has been located by Patrick Hillard, whose current mailing address is P.O. Box 388, Kanab, UT, 84741.

The general course of this claim is WEST and it is situated in Mohave County, Arizona.

The claim is 1,500 feet in length and 600 feet in width. This claim runs from the location monument on which this location notice is posted approximately 10 feet in a(n) EAST direction to the EAST end line and 1,490 feet in a(n) WEST direction to the WEST end line. The claim is marked by six monuments, one at each corner and one at the center of each end line of the claim.

The location monument on which this notice is posted is situated within Section 9, T36N, R5W Gila Salt River Base and Meridian, Arizona, and this claim encompasses portions of the following quarter section(s), Section(s), Township(s) and Range(s), Gila Salt River Base and Meridian, Arizona:


NW Sec 9, SW ~~1-35~~ Sec 4, T36N, R5W

The locality of this claim with reference to some natural object or permanent monument and additional information (if any) concerning its locality are as follows:

The SOUTHEAST corner of this claim is 300 feet South and 8290 feet West from the NW corner, Section 11, T36N, R5W.

Dated and posted on the ground this 7 day of January, 2007

LOCATOR


Agent for Patrick Hillard

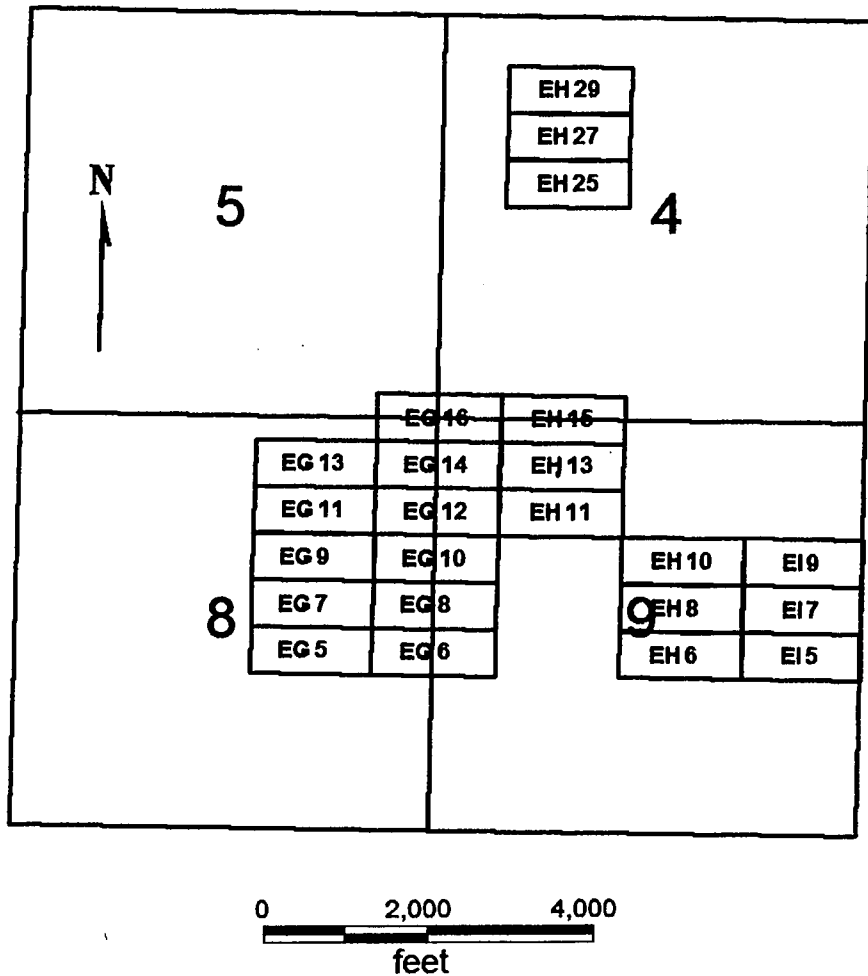
Return to:

Judy M. Pratt
2182 So. Dover Way
Lakewood, CO 80227

RECEIVED
BLM. AZ STATE OFFICE
2007 MAR 13 A 10:57
PHOENIX, ARIZONA

ANC 390881

EG 5-14, 16
 EH 6, 8, 10, 11, 13, 15, 25, 27, 29
 EI 5, 7, 9
 T36N R5W



RECEIVED
 B.L.M. AZ STATE OFFICE
 2007 MAR 13 A 10:57

EG 5-14, 16
 EH 6, 8, 10, 11, 13, 15, 25, 27, 29
 EI 5, 7, 9

All claims are 1500 x 600

Sides are E-W and ends are N-S

All locations, corners and end centers are 5' 2x2 wood posts with metal tags

Located by:

Patrick Hillard
 Box 388
 Kanab, Utah 84741

Mohave Co., Arizona
 Sections 4, 8, and 9, T36N, R5W
 Gila and Salt River Meridian

ANC 380881

LOCATION NOTICE FOR LODE MINING CLAIM

NOTICE IS HEREBY GIVEN that the **EH 25** lode mining claim has been located by Patrick Hillard, whose current mailing address is P.O. Box 388, Kanab, UT, 84741.

The general course of this claim is WEST and it is situated in Mohave County, Arizona.

The claim is 1,500 feet in length and 600 feet in width. This claim runs from the location monument on which this location notice is posted approximately 10 feet in a(n) EAST direction to the EAST end line and 1,490 feet in a(n) WEST direction to the WEST end line. The claim is marked by six monuments, one at each corner and one at the center of each end line of the claim.

The location monument on which this notice is posted is situated within Section 4, T36N, R5W Gila Salt River Base and Meridian, Arizona, and this claim encompasses portions of the following quarter section(s), Section(s), Township(s) and Range(s), Gila Salt River Base and Meridian, Arizona:


NW Sec 4, T36N, R5W

The locality of this claim with reference to some natural object or permanent monument and additional information (if any) concerning its locality are as follows:

The SOUTHEAST corner of this claim is 2700 feet North and 8290 feet West from the NW corner, Section 11, T36N, R5W.

Dated and posted on the ground this 7 day of January, 2007

LOCATOR



Agent for Patrick Hillard

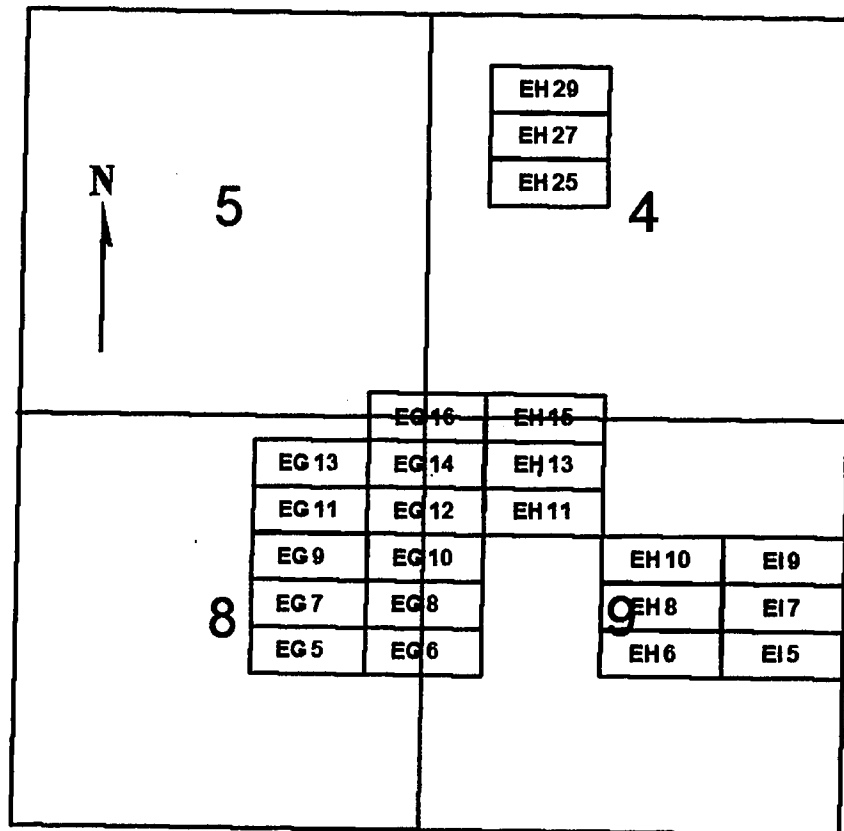
Return to:

Judy M. Pratt
2182 So. Dover Way
Lakewood, CO 80227

RECEIVED
BLM. AZ STATE OFFICE
2007 MAR 13 A 10:57
PHOENIX, ARIZONA

ANC 380882

EG 5-14, 16
 EH 6, 8, 10, 11, 13, 15, 25, 27, 29
 EI 5, 7, 9
 T36N R5W



0 2,000 4,000
 feet

PHOENIX, ARIZONA

2007 MAR 13 A 10:57

RECEIVED
 B.L.M. AZ STATE OFFICE

EG 5-14, 16
 EH 6, 8, 10, 11, 13, 15, 25, 27, 29
 EI 5, 7, 9

All claims are 1500 x 600

Sides are E-W and ends are N-S

All locations, corners and end centers are 5' 2x2 wood posts with metal tags

Located by:

Patrick Hillard
 Box 388
 Kanab, Utah 84741

Mohave Co., Arizona
 Sections 4, 8, and 9, T36N, R5W
 Gila and Salt River Meridian

ANC 380882

LOCATION NOTICE FOR LODE MINING CLAIM

NOTICE IS HEREBY GIVEN that the **EH 27** lode mining claim has been located by Patrick Hillard, whose current mailing address is P.O. Box 388, Kanab, UT, 84741.

The general course of this claim is WEST and it is situated in Mohave County, Arizona.

The claim is 1,500 feet in length and 600 feet in width. This claim runs from the location monument on which this location notice is posted approximately 10 feet in a(n) EAST direction to the EAST end line and 1,490 feet in a(n) WEST direction to the WEST end line. The claim is marked by six monuments, one at each corner and one at the center of each end line of the claim.

The location monument on which this notice is posted is situated within Section 4, T36N, R5W Gila Salt River Base and Meridian, Arizona, and this claim encompasses portions of the following quarter section(s), Section(s), Township(s) and Range(s), Gila Salt River Base and Meridian, Arizona:


NW Sec 4, T36N, R5W

The locality of this claim with reference to some natural object or permanent monument and additional information (if any) concerning its locality are as follows:

The SOUTHEAST corner of this claim is 3300 feet North and 8290 feet West from the NW corner, Section 11, T36N, R5W.

Dated and posted on the ground this 8 day of January, 2007

LOCATOR


Agent for Patrick Hillard

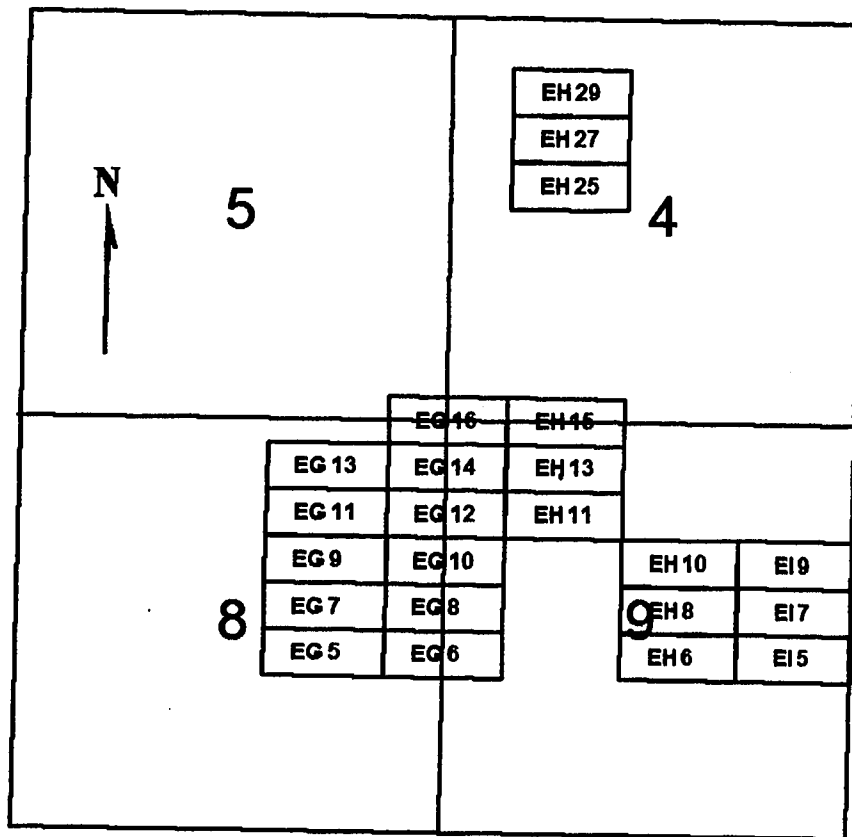
Return to:

Judy M. Pratt
2182 So. Dover Way
Lakewood, CO 80227

RECEIVED
B.L.M. AZ STATE OFFICE
2007 MAR 13 A 10:57
PHOENIX, ARIZONA

ANC 380883

EG 5-14, 16
 EH 6, 8, 10, 11, 13, 15, 25, 27, 29
 EI 5, 7, 9
 T36N R5W



0 2,000 4,000
 feet

PHOENIX, ARIZONA

RECEIVED
 B.L.M. AZ STATE OFFICE
 2001 MAR 13 A 10:57

EG 5-14, 16
 EH 6, 8, 10, 11, 13, 15, 25, 27, 29
 EI 5, 7, 9

All claims are 1500 x 600

Sides are E-W and ends are N-S

All locations, corners and end centers are 5' 2x2 wood posts with metal tags

Located by:

Patrick Hillard
 Box 388
 Kanab, Utah 84741

Mohave Co., Arizona
 Sections 4, 8, and 9, T36N, R5W
 Gila and Salt River Meridian

AMC 380883

LOCATION NOTICE FOR LODE MINING CLAIM

NOTICE IS HEREBY GIVEN that the **EH 29** lode mining claim has been located by Patrick Hillard, whose current mailing address is P.O. Box 388, Kanab, UT, 84741.

The general course of this claim is **WEST** and it is situated in Mohave County, Arizona.

The claim is 1,500 feet in length and 600 feet in width. This claim runs from the location monument on which this location notice is posted approximately 10 feet in a(n) **EAST** direction to the **EAST** end line and 1,490 feet in a(n) **WEST** direction to the **WEST** end line. The claim is marked by six monuments, one at each corner and one at the center of each end line of the claim.

The location monument on which this notice is posted is situated within Section 4, T36N, R5W Gila Salt River Base and Meridian, Arizona, and this claim encompasses portions of the following quarter section(s), Section(s), Township(s) and Range(s), Gila Salt River Base and Meridian, Arizona:


NW Sec 4, T36N, R5W

The locality of this claim with reference to some natural object or permanent monument and additional information (if any) concerning its locality are as follows:

The **SOUTHEAST** corner of this claim is 3900 feet North and 8290 feet West from the NW corner, Section 11, T36N, R5W.

Dated and posted on the ground this 8 day of January, 2007

LOCATOR



Agent for Patrick Hillard

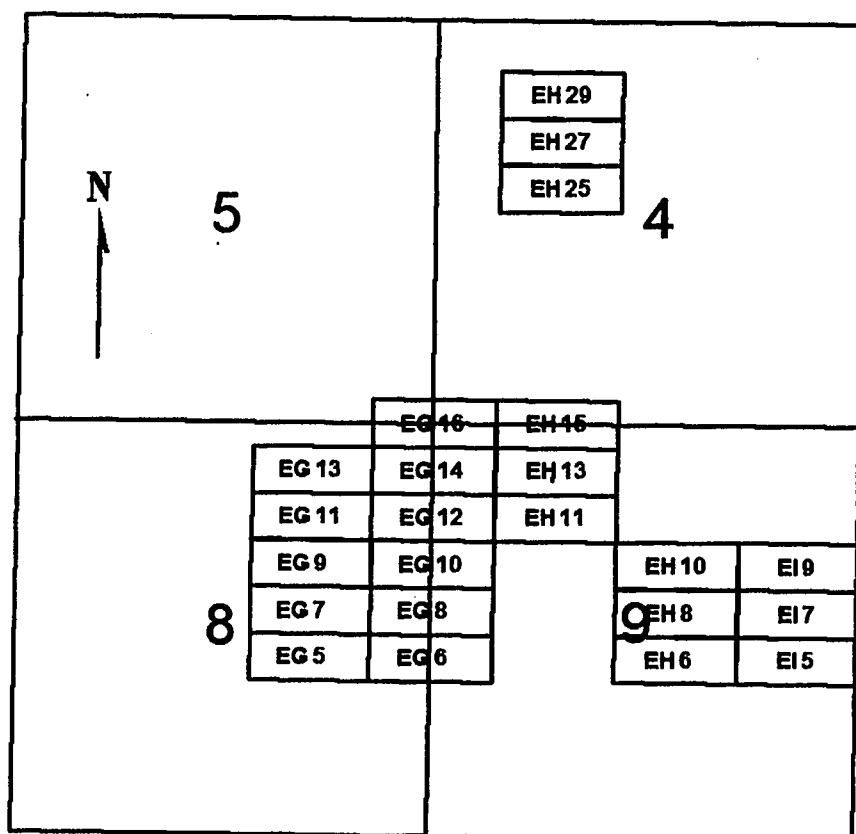
Return to:

Judy M. Pratt
2182 So. Dover Way
Lakewood, CO 80227

RECEIVED
B.L.M. AZ STATE OFFICE
2007 MAR 13 A 10:57
PHOENIX, ARIZONA

AMC 380884

EG 5-14, 16
 EH 6, 8, 10, 11, 13, 15, 25, 27, 29
 EI 5, 7, 9
 T36N R5W



PHOENIX, ARIZONA

2007 MAR 13 A 10:56

RECEIVED
 B.L.M. STATE OFFICE

EG 5-14, 16
 EH 6, 8, 10, 11, 13, 15, 25, 27, 29
 EI 5, 7, 9

All claims are 1500 x 600

Sides are E-W and ends are N-S

All locations, corners and end centers are 5' 2x2 wood posts with metal tags

Located by:

Patrick Hillard
 Box 388
 Kanab, Utah 84741

Mohave Co., Arizona
 Sections 4, 8, and 9, T36N, R5W
 Gila and Salt River Meridian

AMC 380884

3E

B: 6707 P: 750

OFFICIAL RECORDS
OF MOHAVE COUNTY
JOAN MCCALL
COUNTY RECORDER



03/13/2007 02:47 PM Fee: \$14.00
DOC TYPE: MINE
PAID BY: PATRICK HILLARD

BEING RE-RECORDED
TO ADD
CORRECTED MAP

LOCATION NOTICE FOR LODE MINING CLAIM

NOTICE IS HEREBY GIVEN that the **EH 47** lode mining claim has been located by Patrick Hillard, whose current mailing address is P.O. Box 388, Kanab, UT, 84741.

The general course of this claim is WEST and it is situated in Mohave County, Arizona.

The claim is 1,500 feet in length and 600 feet in width. This claim runs from the location monument on which this location notice is posted approximately 10 feet in a(n) EAST direction to the EAST end line and 1,490 feet in a(n) WEST direction to the WEST end line. The claim is marked by six monuments, one at each corner and one at the center of each end line of the claim.

The location monument on which this notice is posted is situated within Section 33, T37N, R5W Gila Salt River Base and Meridian, Arizona, and this claim encompasses portions of the following quarter section(s), Section(s), Township(s) and Range(s), Gila Salt River Base and Meridian, Arizona:

NW and NE Sec 33, T37N, R5W

The locality of this claim with reference to some natural object or permanent monument and additional information (if any) concerning its locality are as follows:

The SOUTHEAST corner of this claim is 9300 feet North and 8290 feet West from the NW corner, Section 11, T36N, R5W.

Dated and posted on the ground this 6 day of January, 2007

LOCATOR

Patrick Hillard

Agent for Patrick Hillard

RECEIVED
B.L.M. AZ STATE OFFICE
2008 JAN 23 A 8:17
PHOENIX, ARIZONA

Return to:

PATRICK HILLARD
BOX 388
KANAB UT 84741

Re

B: 7043 P: 952

OFFICIAL RECORDS
OF MOHAVE COUNTY
JOAN MCCALL
COUNTY RECORDER

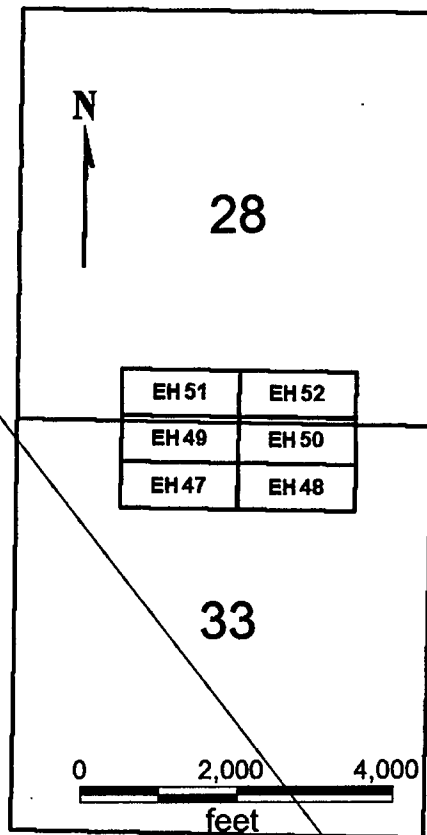


12/07/2007 11:09 AM Fee: \$14.00
DOC TYPE: MINE
PAID BY: JUDY M PRATT

ENTERED INTO COMPUTER
MAY - 7 '08

1253

EH 47-52
T36N R5W



EH 47-52

Sides are E-W and ends are N-S

All locations, corners and end centers are 5' 2x2 wood posts with metal tags

Located by:

Patrick Hillard

Box 388

Kanab, Utah 84741

All claims are 1500 x 600

Mohave Co., Arizona

Sections 28 and 33, T37N, R5W

Gila and Salt River Meridian

ENTERED INTO COMPUTER

NOV - 7 '08

RECEIVED

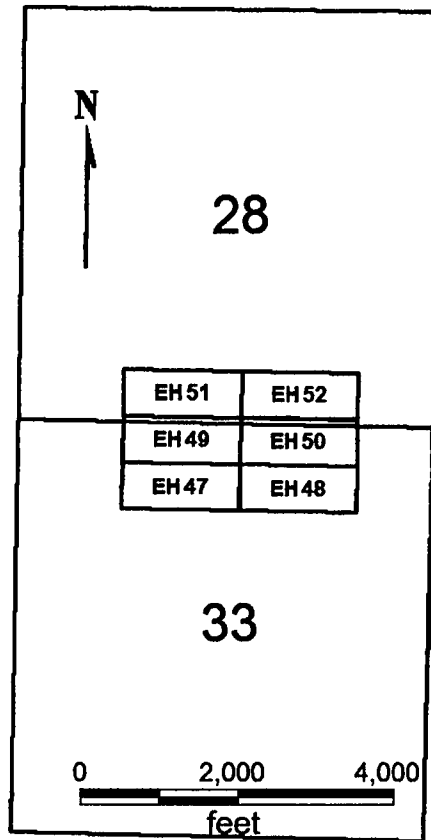
PHOENIX, ARIZONA

2008 JAN 23 A 2:17

RECEIVED
B.L.M. AZ STATE OFFICE

751
953

EH 47-52
T37N R5W



EH 47-52

All claims are 1500 x 600

Sides are E-W and ends are N-S

All locations, corners and end centers are 5' 2x2 wood posts with metal tags

Located by:

Patrick Hillard

Box 388

Kanab, Utah 84741

Mohave Co., Arizona

Sections 28 and 33, T37N, R5W

Gila and Salt River Meridian

Map corrected 11/1/07

PHOENIX, ARIZONA

2008 JAN 23 A 2:17

RECEIVED
B.L.M. AZ STATE OFFICE

ENTERED INTO COMPUTER

EW - 7 '08

11/1/07

954

LOCATION NOTICE FOR LODE MINING CLAIM

NOTICE IS HEREBY GIVEN that the **EH 47** lode mining claim has been located by Patrick Hillard, whose current mailing address is P.O. Box 388, Kanab, UT, 84741.

The general course of this claim is WEST and it is situated in Mohave County, Arizona.

The claim is 1,500 feet in length and 600 feet in width. This claim runs from the location monument on which this location notice is posted approximately 10 feet in a(n) EAST direction to the EAST end line and 1,490 feet in a(n) WEST direction to the WEST end line. The claim is marked by six monuments, one at each corner and one at the center of each end line of the claim.

The location monument on which this notice is posted is situated within Section 33, T37N, R5W Gila Salt River Base and Meridian, Arizona, and this claim encompasses portions of the following quarter section(s), Section(s), Township(s) and Range(s), Gila Salt River Base and Meridian, Arizona:


NW and NE Sec 33, T37N, R5W

The locality of this claim with reference to some natural object or permanent monument and additional information (if any) concerning its locality are as follows:

The SOUTHEAST corner of this claim is 9300 feet North and 8290 feet West from the NW corner, Section 11, T36N, R5W.

Dated and posted on the ground this 6 day of January, 2007

LOCATOR



~~Agent for~~ Patrick Hillard

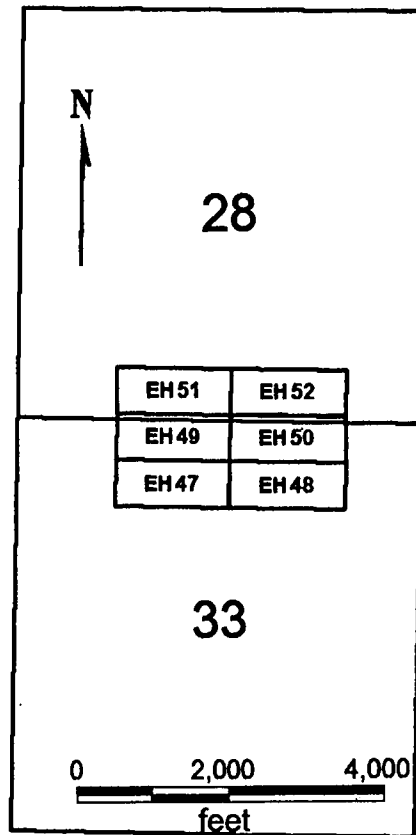
Return to:

Judy M. Pratt
2182 So. Dover Way
Lakewood, CO 80227

RECEIVED
BLM. AZ STATE OFFICE
2007 MAR 13 A 11:01
PHOENIX, ARIZONA

AMC 380885

**EH 47-52
T36N R5W**



PHOENIX, ARIZONA

2007 MAR 13 A 11:01

RECEIVED
B.L.M. STATE OFFICE

EH 47-52

All claims are 1500 x 600

Sides are E-W and ends are N-S

All locations, corners and end centers are 5' 2x2 wood posts with metal tags

Located by:

Patrick Hillard
Box 388
Kanab, Utah 84741

Mohave Co., Arizona
Sections 28 and 33, T37N, R5W
Gila and Salt River Meridian

AMC 300885

3E

BEING RE-RECORDED
TO ADD
CORRECTED MAP

PAGE: 1 of 2 FEE # 2007023875

B:6707 P:752

OFFICIAL RECORDS
OF MOHAVE COUNTY
JOAN MCCALL,
COUNTY RECORDER



03/13/2007 02:47 PM Fee: \$14.00
DOC TYPE: MINE
PAID BY: PATRICK HILLARD

LOCATION NOTICE FOR LODE MINING CLAIM

NOTICE IS HEREBY GIVEN that the **EH 48** lode mining claim has been located by Patrick Hillard, whose current mailing address is P.O. Box 388, Kanab, UT, 84741.

The general course of this claim is EAST and it is situated in Mohave County, Arizona.

The claim is 1,500 feet in length and 600 feet in width. This claim runs from the location monument on which this location notice is posted approximately 10 feet in a(n) WEST direction to the WEST end line and 1,490 feet in a(n) EAST direction to the EAST end line. The claim is marked by six monuments, one at each corner and one at the center of each end line of the claim.

The location monument on which this notice is posted is situated within Section 33, T37N, R5W Gila Salt River Base and Meridian, Arizona, and this claim encompasses portions of the following quarter section(s), Section(s), Township(s) and Range(s), Gila Salt River Base and Meridian, Arizona:

NE Sec 33, T37N, R5W

The locality of this claim with reference to some natural object or permanent monument and additional information (if any) concerning its locality are as follows:

The SOUTHWEST corner of this claim is 9300 feet North and 8290 feet West from the NW corner, Section 11, T36N, R5W.

Dated and posted on the ground this 6 day of January, 2007

LOCATOR

~~Agent for~~ Patrick Hillard

PHOENIX, ARIZONA

2008 JAN 23 A 8:18

RECEIVED
B.L.M. AZ STATE OFFICE

Return to:

PATRICK HILLARD
BOX 388
KANAB UT 84741

he

ENTERED INTO COMPUTER

1153

MAY - 7 '08

PAGE: 1 of 3 FEE # 2007102158

B: 7043 P: 955

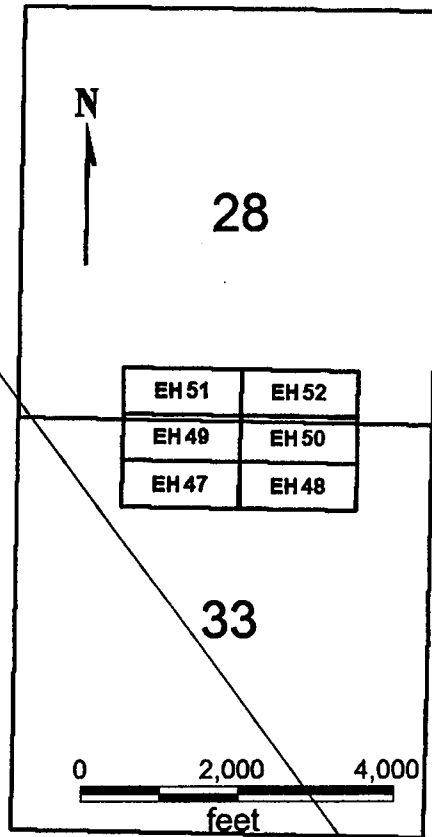
OFFICIAL RECORDS
OF MOHAVE COUNTY
JOAN MCCALL,
COUNTY RECORDER



12/07/2007 11:09 AM Fee: \$14.00
DOC TYPE: MINE
PAID BY: JUDY M PRATT

EH 47-52
T36N R5W

753
956



EH 47-52

All claims are 1500 x 600

Sides are E-W and ends are N-S

All locations, corners and end centers are 5' 2x2 wood posts with metal tags

Located by:

Patrick Hillard

Box 388

Kanab, Utah 84741

Mohave Co., Arizona

Sections 28 and 33, T37N, R5W

Gila and Salt River Meridian

PHOENIX, ARIZONA

2008 JAN 23 A 8:18

RECEIVED
S.L.M. AZ STATE OFFICE

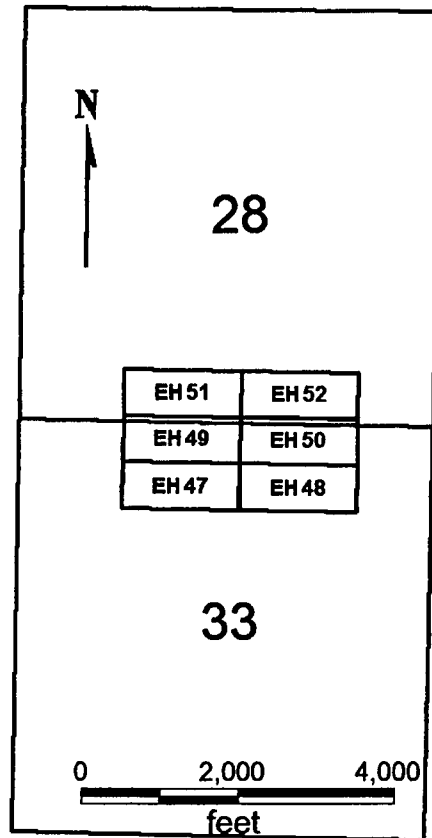
ENTERED INTO COMPUTER

MAY - 7 '08

TS

EH 47-52
T37N R5W

957



EH 47-52

All claims are 1500 x 600

Sides are E-W and ends are N-S

All locations, corners and end centers are 5' 2x2 wood posts with metal tags

Located by:

Patrick Hillard
Box 388
Kanab, Utah 84741

Mohave Co., Arizona
Sections 28 and 33, T37N, R5W
Gila and Salt River Meridian
Map corrected 11/1/07

ENTERED INTO COMPUTER

MAY - 7 '03

151

PHOENIX, ARIZONA

2008 JAN 23 A 8:18

RECEIVED
B.L.M. AZ STATE OFFICE

LOCATION NOTICE FOR LODE MINING CLAIM

NOTICE IS HEREBY GIVEN that the **EH 48** lode mining claim has been located by Patrick Hillard, whose current mailing address is P.O. Box 388, Kanab, UT, 84741.

The general course of this claim is EAST and it is situated in Mohave County, Arizona.

The claim is 1,500 feet in length and 600 feet in width. This claim runs from the location monument on which this location notice is posted approximately 10 feet in a(n) WEST direction to the WEST end line and 1,490 feet in a(n) EAST direction to the EAST end line. The claim is marked by six monuments, one at each corner and one at the center of each end line of the claim.

The location monument on which this notice is posted is situated within Section 33, T37N, R5W Gila Salt River Base and Meridian, Arizona, and this claim encompasses portions of the following quarter section(s), Section(s), Township(s) and Range(s), Gila Salt River Base and Meridian, Arizona:

NE Sec 33, T37N, R5W

The locality of this claim with reference to some natural object or permanent monument and additional information (if any) concerning its locality are as follows:

The SOUTHWEST corner of this claim is 9300 feet North and 8290 feet West from the NW corner, Section 11, T36N, R5W.

Dated and posted on the ground this 6 day of January, 2007

LOCATOR



~~Agent for~~ Patrick Hillard

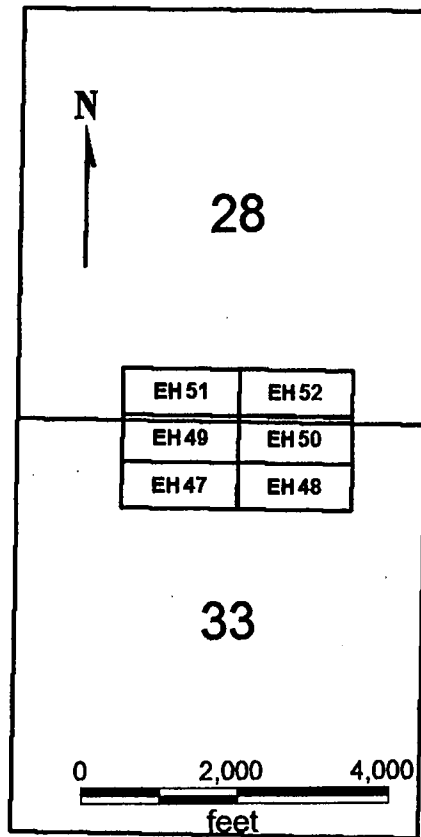
Return to:

Judy M. Pratt
2182 So. Dover Way
Lakewood, CO 80227

RECEIVED
B.L.M. AZ STATE OFFICE
2007 MAR 13 A 11:01
PHOENIX ARIZONA

AMC 380886

EH 47-52
T36N R5W



PHOENIX, ARIZONA

2007 MAR 13 A 11:01

RECEIVED
B.L.M. AZ STATE OFFICE

EH 47-52

All claims are 1500 x 600

Sides are E-W and ends are N-S

All locations, corners and end centers are 5' 2x2 wood posts with metal tags

Located by:

Patrick Hillard
Box 388
Kanab, Utah 84741

Mohave Co., Arizona
Sections 28 and 33, T37N, R5W
Gila and Salt River Meridian

AMC 380886

36

BEING RE-RECORDED
TO ADD
CORRECTED MAP

B: 6707 P: 754

OFFICIAL RECORDS
OF MOHAVE COUNTY
JOAN MCCALL,
COUNTY RECORDER



03/13/2007 02:47 PM Fee: \$14.00
DOC TYPE: MINE
PAID BY: PATRICK HILLARD

LOCATION NOTICE FOR LODE MINING CLAIM

NOTICE IS HEREBY GIVEN that the **EH 49** lode mining claim has been located by Patrick Hillard, whose current mailing address is P.O. Box 388, Kanab, UT, 84741.

The general course of this claim is WEST and it is situated in Mohave County, Arizona.

The claim is 1,500 feet in length and 600 feet in width. This claim runs from the location monument on which this location notice is posted approximately 10 feet in a(n) EAST direction to the EAST end line and 1,490 feet in a(n) WEST direction to the WEST end line. The claim is marked by six monuments, one at each corner and one at the center of each end line of the claim.

The location monument on which this notice is posted is situated within Section 33, T37N, R5W Gila Salt River Base and Meridian, Arizona, and this claim encompasses portions of the following quarter section(s), Section(s), Township(s) and Range(s), Gila Salt River Base and Meridian, Arizona:

NW and NE Sec 33 and SW and SE Sec 28, T37N, R5W

The locality of this claim with reference to some natural object or permanent monument and additional information (if any) concerning its locality are as follows:

The SOUTHEAST corner of this claim is 9900 feet North and 8290 feet West from the NW corner, Section 11, T36N, R5W.

Dated and posted on the ground this 6 day of January, 2007

LOCATOR

~~Agent~~ Patrick Hillard

RECEIVED
B.L.M. AZ STATE OFFICE
2008 JAN 23 A 8:18
PHOENIX, ARIZONA

Return to:

PATRICK HILLARD
BOX 388
KANAB UT 84741

ENTERED INTO COMPUTER

TS

NOV - 7 '08

be

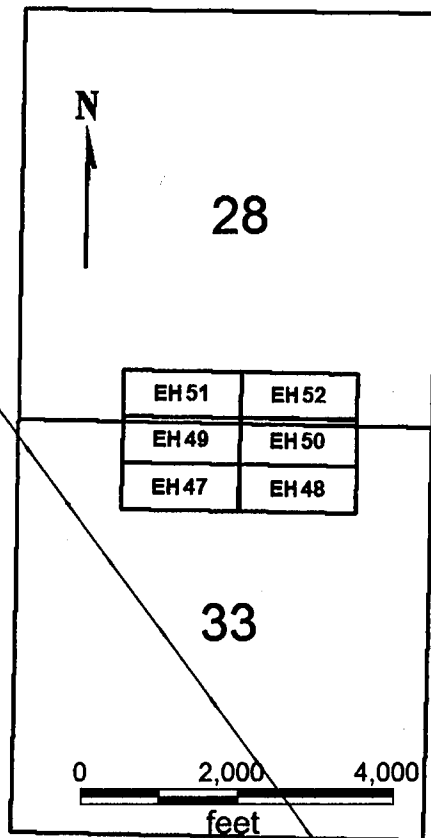
B: 7043 P: 958

OFFICIAL RECORDS
OF MOHAVE COUNTY
JOAN MCCALL,
COUNTY RECORDER



12/07/2007 11:09 AM Fee: \$14.00
DOC TYPE: MINE
PAID BY: JUDY M PRATT

EH 47-52
T36N R5W



EH 47-52

Sides are E-W and ends are N-S

All locations, corners and end centers are 5' 2x2 wood posts with metal tags

Located by:

Patrick Hillard

Box 388

Kanab, Utah 84741

All claims are 1500 x 600

Mohave Co., Arizona

Sections 28 and 33, T37N, R5W

Gila and Salt River Meridian

ENTERED INTO COMPUTER

MAY - 7 '08

TISI

PHOENIX, ARIZONA

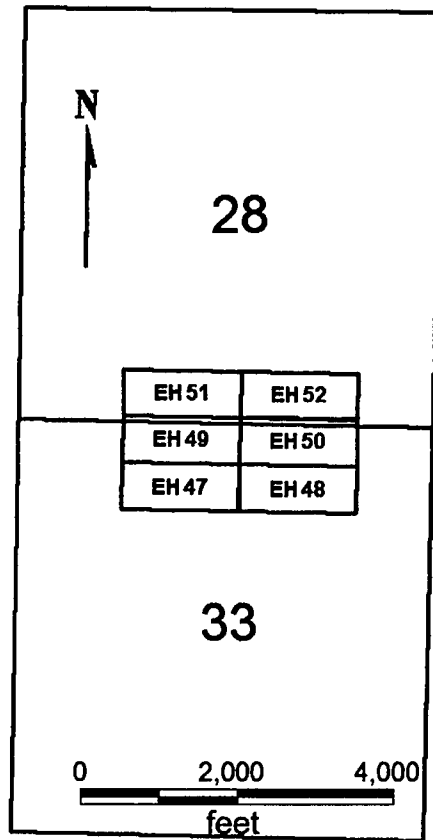
2008 JAN 23 A 8:18

RECEIVED
BLM. AZ STATE OFFICE

755
959

EH 47-52
T37N R5W

960



EH 47-52

All claims are 1500 x 600

Sides are E-W and ends are N-S

All locations, corners and end centers are 5' 2x2 wood posts with metal tags

Located by:

Patrick Hillard

Box 388

Kanab, Utah 84741

Mohave Co., Arizona

Sections 28 and 33, T37N, R5W

Gila and Salt River Meridian

Map corrected 11/1/07

ENTERED INTO COMPUTER

MAY -7 '08

113 113

RECEIVED
B.L.M. AZ STATE OFFICE
2008 JAN 23 A 2 18
PHOENIX, ARIZONA

LOCATION NOTICE FOR LODE MINING CLAIM

NOTICE IS HEREBY GIVEN that the **EH 49** lode mining claim has been located by Patrick Hillard, whose current mailing address is P.O. Box 388, Kanab, UT, 84741.

The general course of this claim is WEST and it is situated in Mohave County, Arizona.

The claim is 1,500 feet in length and 600 feet in width. This claim runs from the location monument on which this location notice is posted approximately 10 feet in a(n) EAST direction to the EAST end line and 1,490 feet in a(n) WEST direction to the WEST end line. The claim is marked by six monuments, one at each corner and one at the center of each end line of the claim.

The location monument on which this notice is posted is situated within Section 33, T37N, R5W Gila Salt River Base and Meridian, Arizona, and this claim encompasses portions of the following quarter section(s), Section(s), Township(s) and Range(s), Gila Salt River Base and Meridian, Arizona:

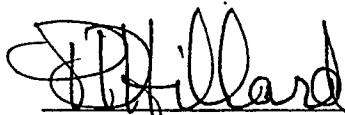
NW and NE Sec 33 and SW and SE Sec 28, T37N, R5W

The locality of this claim with reference to some natural object or permanent monument and additional information (if any) concerning its locality are as follows:

The SOUTHEAST corner of this claim is 9900 feet North and 8290 feet West from the NW corner, Section 11, T36N, R5W.

Dated and posted on the ground this 6 day of January, 2007

LOCATOR



~~Agent~~ Patrick Hillard

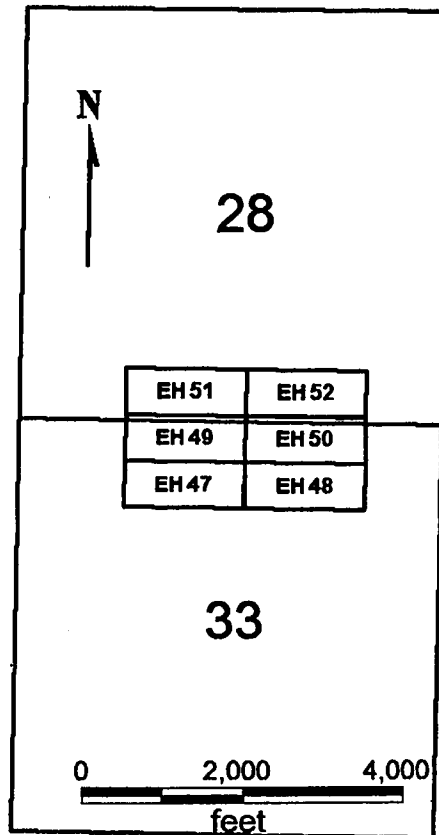
Return to:

Judy M. Pratt
2182 So. Dover Way
Lakewood, CO 80227

RECEIVED
B.L.M. AZ STATE OFFICE
2007 MAR 13 A 11:01
PHOENIX, ARIZONA

AMC 380887

EH 47-52
T36N R5W



PHOENIX, ARIZONA

2007 MAR 13 A 11:01

RECEIVED
B.L.M. AZ STATE OFFICE

EH 47-52

All claims are 1500 x 600

Sides are E-W and ends are N-S

All locations, corners and end centers are 5' 2x2 wood posts with metal tags

Located by:

Patrick Hillard
Box 388
Kanab, Utah 84741

Mohave Co., Arizona
Sections 28 and 33, T37N, R5W
Gila and Salt River Meridian

ANL 380887

3E

B: 6707 P: 756

OFFICIAL RECORDS
OF MOHAVE COUNTY
JOAN MCCALL,
COUNTY RECORDER



BEING RE-RECORDED
TO ADD
CORRECTED MAP

03/13/2007 02:47 PM Fee: \$14.00
DOC TYPE: MINE
PAID BY: PATRICK HILLARD

LOCATION NOTICE FOR LODE MINING CLAIM

NOTICE IS HEREBY GIVEN that the **EH 50** lode mining claim has been located by Patrick Hillard, whose current mailing address is P.O. Box 388, Kanab, UT, 84741.

The general course of this claim is EAST and it is situated in Mohave County, Arizona.

The claim is 1,500 feet in length and 600 feet in width. This claim runs from the location monument on which this location notice is posted approximately 10 feet in a(n) WEST direction to the WEST end line and 1,490 feet in a(n) EAST direction to the EAST end line. The claim is marked by six monuments, one at each corner and one at the center of each end line of the claim.

The location monument on which this notice is posted is situated within Section 33, T37N, R5W Gila Salt River Base and Meridian, Arizona, and this claim encompasses portions of the following quarter section(s), Section(s), Township(s) and Range(s), Gila Salt River Base and Meridian, Arizona:

NE Sec 33 and SE 28, T37N, R5W

The locality of this claim with reference to some natural object or permanent monument and additional information (if any) concerning its locality are as follows:

The SOUTHWEST corner of this claim is 9900 feet North and 8290 feet West from the NW corner, Section 11, T36N, R5W.

Dated and posted on the ground this 6 day of January, 2007

LOCATOR

Patrick Hillard

Agent for Patrick Hillard

RECEIVED
B.L.M. AZ STATE OFFICE
2008 JAN 23 A 8:19
PHOENIX, ARIZONA

Return to:

PATRICK HILLARD
BOX 388
KANAB UT 84741


he

ENTERED INTO COMPUTER

MAY - 7 '08
11 31

B: 7043 P: 961

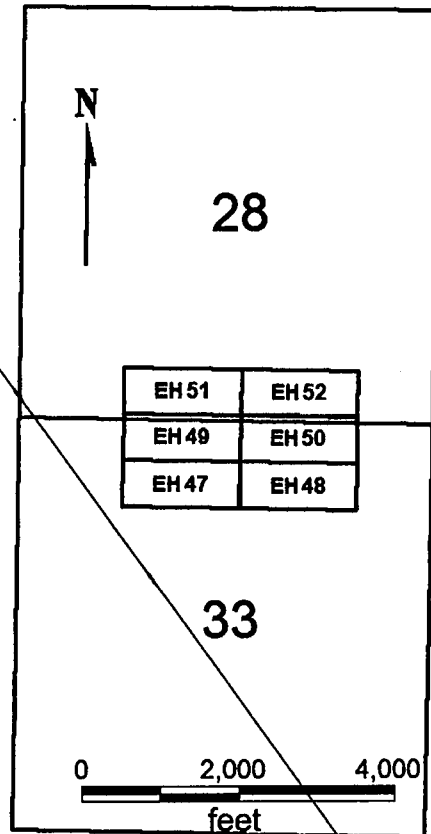
OFFICIAL RECORDS
OF MOHAVE COUNTY
JOAN MCCALL,
COUNTY RECORDER



12/07/2007 11:09 AM Fee: \$14.00
DOC TYPE: MINE
PAID BY: JUDY M PRATT

EH 47-52
T36N R5W

757
962



EH 47-52

All claims are 1500 x 600

Sides are E-W and ends are N-S

All locations, corners and end centers are 5' 2x2 wood posts with metal tags

Located by:

Patrick Hillard
Box 388
Kanab, Utah 84741

Mohave Co., Arizona
Sections 28 and 33, T37N, R5W
Gila and Salt River Meridian

ENTERED INTO COMPUTER

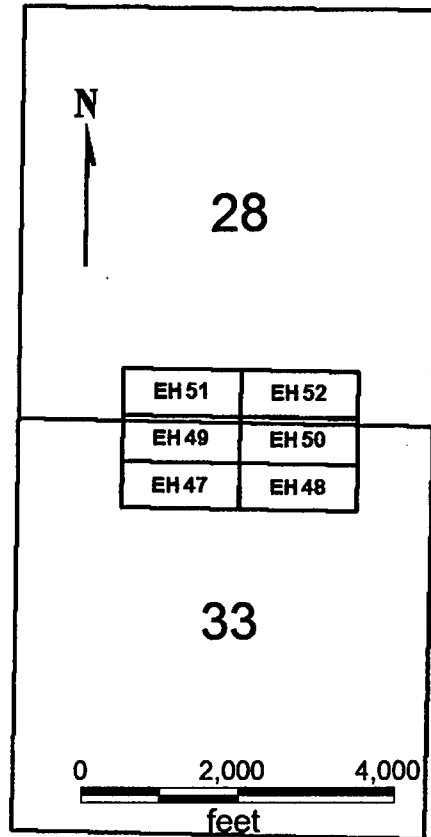
MAY - 7 '08

TS

RECEIVED
B.L.M. AZ STATE OFFICE
2008 JAN 23 A 8:19
PHOENIX, ARIZONA

EH 47-52
T37N R5W

963



EH 47-52

All claims are 1500 x 600

Sides are E-W and ends are N-S

All locations, corners and end centers are 5' 2x2 wood posts with metal tags

Located by:

Patrick Hillard

Box 388

Kanab, Utah 84741

Mohave Co., Arizona

Sections 28 and 33, T37N, R5W

Gila and Salt River Meridian

Map corrected 11/1/07

ENTERED INTO COMPUTERS

REV - 7 '08

TS

PHOENIX, ARIZONA

2008 JAN 23 A 8:19

RECEIVED
B.L.M. AZ STATE OFFICE

LOCATION NOTICE FOR LODE MINING CLAIM

NOTICE IS HEREBY GIVEN that the **EH 50** lode mining claim has been located by Patrick Hillard, whose current mailing address is P.O. Box 388, Kanab, UT, 84741.

The general course of this claim is EAST and it is situated in Mohave County, Arizona.

The claim is 1,500 feet in length and 600 feet in width. This claim runs from the location monument on which this location notice is posted approximately 10 feet in a(n) WEST direction to the WEST end line and 1,490 feet in a(n) EAST direction to the EAST end line. The claim is marked by six monuments, one at each corner and one at the center of each end line of the claim.

The location monument on which this notice is posted is situated within Section 33, T37N, R5W Gila Salt River Base and Meridian, Arizona, and this claim encompasses portions of the following quarter section(s), Section(s), Township(s) and Range(s), Gila Salt River Base and Meridian, Arizona:

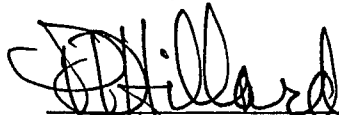
NE Sec 33 and SE 28, T37N, R5W

The locality of this claim with reference to some natural object or permanent monument and additional information (if any) concerning its locality are as follows:

The SOUTHWEST corner of this claim is 9900 feet North and 8290 feet West from the NW corner, Section 11, T36N, R5W.

Dated and posted on the ground this 6 day of January, 2007

LOCATOR



Agent for Patrick Hillard

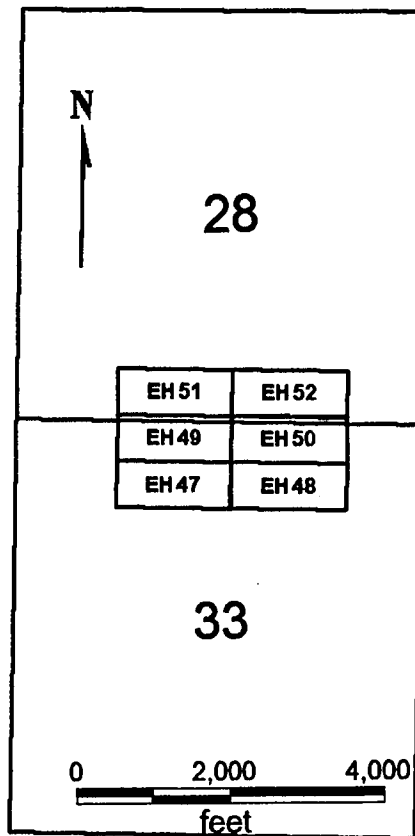
Return to:

Judy M. Pratt
2182 So. Dover Way
Lakewood, CO 80227

RECEIVED
B.L.M. AZ STATE OFFICE
2007 MAR 13 A 11:01
PHOENIX, ARIZONA

ANC 380888

EH 47-52
T36N R5W



PHOENIX, ARIZONA

2001 MAR 13 A 11:01

RECEIVED
B.L.M. AZ STATE OFFICE

EH 47-52

All claims are 1500 x 600

Sides are E-W and ends are N-S

All locations, corners and end centers are 5' 2x2 wood posts with metal tags

Located by:

Patrick Hillard
Box 388
Kanab, Utah 84741

Mohave Co., Arizona
Sections 28 and 33, T37N, R5W
Gila and Salt River Meridian

AMC 380888

3E

BEING RE-RECORDED
TO ADD
CORRECTED MAP

PAGE: 1 of 2 FEE # 2007023878

B:6707 P:758

OFFICIAL RECORDS
OF MOHAVE COUNTY
JOAN MCCALL
COUNTY RECORDER



03/13/2007 02:47 PM Fee: \$14.00
DOC TYPE: MINE
PAID BY: PATRICK HILLARD

LOCATION NOTICE FOR LODE MINING CLAIM

NOTICE IS HEREBY GIVEN that the **EH 51** lode mining claim has been located by Patrick Hillard, whose current mailing address is P.O. Box 388, Kanab, UT, 84741.

The general course of this claim is WEST and it is situated in Mohave County, Arizona.

The claim is 1,500 feet in length and 600 feet in width. This claim runs from the location monument on which this location notice is posted approximately 10 feet in a(n) EAST direction to the EAST end line and 1,490 feet in a(n) WEST direction to the WEST end line. The claim is marked by six monuments, one at each corner and one at the center of each end line of the claim.

The location monument on which this notice is posted is situated within Section 28, T37N, R5W Gila Salt River Base and Meridian, Arizona, and this claim encompasses portions of the following quarter section(s), Section(s), Township(s) and Range(s), Gila Salt River Base and Meridian, Arizona:

SE and SW Sec 28, T37N, R5W

The locality of this claim with reference to some natural object or permanent monument and additional information (if any) concerning its locality are as follows:

The SOUTHEAST corner of this claim is 10500 feet North and 8290 feet West from the NW corner, Section 11, T36N, R5W.

Dated and posted on the ground this 6 day of January, 2007

LOCATOR

Agent for Patrick Hillard

Return to:

PATRICK HILLARD
BOX 388
KANAB UT 84741

ENTERED INTO COMPUTER

TS
MAR -7 '08

RECEIVED
B.L.M. AZ STATE OFFICE
2008 JAN 23 A 8:19
PHOENIX, ARIZONA

PAGE: 1 of 3 FEE # 2007102161

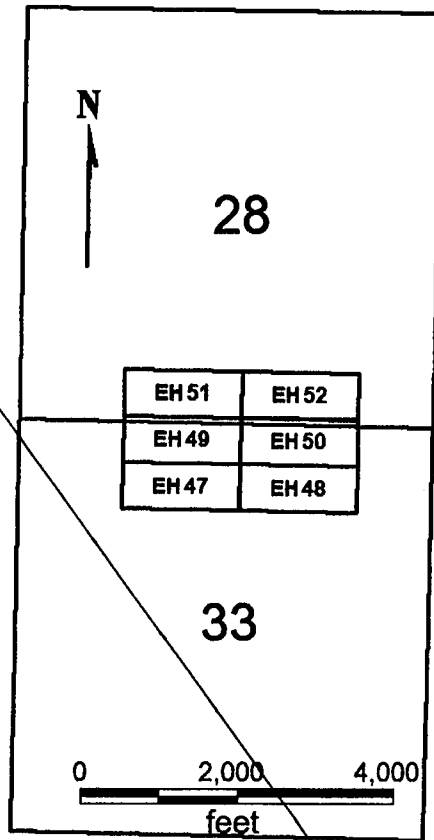
B: 7043 P: 964

OFFICIAL RECORDS
OF MOHAVE COUNTY
JOAN MCCALL
COUNTY RECORDER



12/07/2007 11:09 AM Fee: \$14.00
DOC TYPE: MINE
PAID BY: JUDY M PRATT

EH 47-52
T36N R5W



EH 47-52

Sides are E-W and ends are N-S

All locations, corners and end centers are 5' 2x2 wood posts with metal tags

Located by:

Patrick Hillard

Box 388

Kanab, Utah 84741

All claims are 1500 x 600

Mohave Co., Arizona

Sections 28 and 33, T37N, R5W

Gila and Salt River Meridian

ENTERED INTO COMPUTER

MAY -7 '08

TS

PHOENIX, ARIZONA

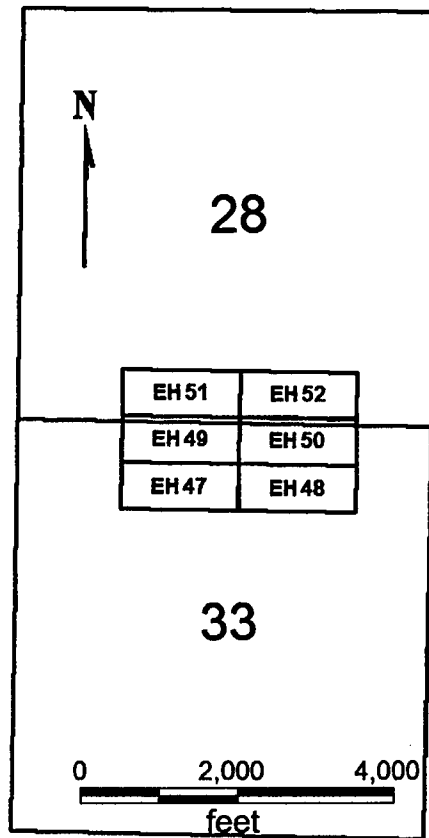
2008 JAN 23 AM 19

RECEIVED
B.L.M. AZ STATE OFFICE

759
965

EH 47-52
T37N R5W

966



EH 47-52

All claims are 1500 x 600

Sides are E-W and ends are N-S

All locations, corners and end centers are 5' 2x2 wood posts with metal tags

Located by:

Patrick Hillard

Box 388

Kanab, Utah 84741

Mohave Co., Arizona

Sections 28 and 33, T37N, R5W

Gila and Salt River Meridian

Map corrected 11/1/07

PHOENIX, ARIZONA

2008 JAN 23 A 3 19

RECEIVED
B.L.M. AZ STATE OFFICE

ENTERED INTO COMPUTER

MAY -7 '08

TS

LOCATION NOTICE FOR LODE MINING CLAIM

NOTICE IS HEREBY GIVEN that the **EH 51** lode mining claim has been located by Patrick Hillard, whose current mailing address is P.O. Box 388, Kanab, UT, 84741.

The general course of this claim is WEST and it is situated in Mohave County, Arizona.

The claim is 1,500 feet in length and 600 feet in width. This claim runs from the location monument on which this location notice is posted approximately 10 feet in a(n) EAST direction to the EAST end line and 1,490 feet in a(n) WEST direction to the WEST end line. The claim is marked by six monuments, one at each corner and one at the center of each end line of the claim.

The location monument on which this notice is posted is situated within Section 28, T37N, R5W Gila Salt River Base and Meridian, Arizona, and this claim encompasses portions of the following quarter section(s), Section(s), Township(s) and Range(s), Gila Salt River Base and Meridian, Arizona:


SE and SW Sec 28, T37N, R5W

The locality of this claim with reference to some natural object or permanent monument and additional information (if any) concerning its locality are as follows:

The SOUTHEAST corner of this claim is 10500 feet North and 8290 feet West from the NW corner, Section 11, T36N, R5W.

Dated and posted on the ground this 6 day of January, 2007

LOCATOR


Agent for Patrick Hillard

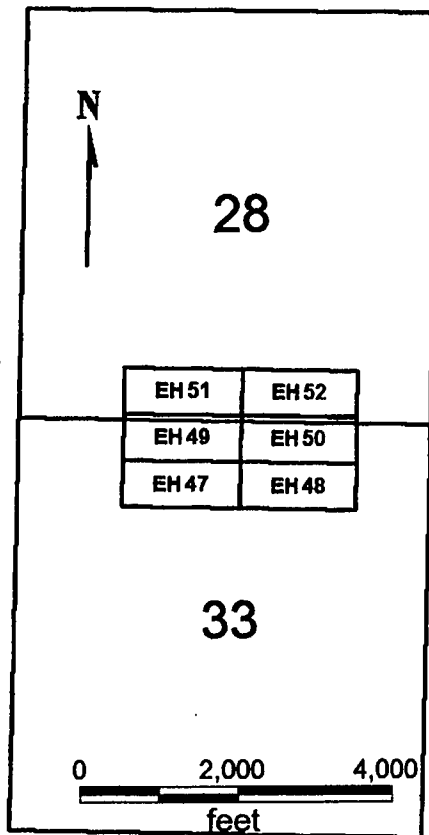
Return to:

Judy M. Pratt
2182 So. Dover Way
Lakewood, CO 80227

RECEIVED
B.L.M. AZ STATE OFFICE
2007 MAR 3 A 11:01
PHOENIX, ARIZONA

AMC 380889

**EH 47-52
T36N R5W**



PHOENIX, ARIZONA

2007 MAR 13 A 11: 01

RECEIVED
B.L.M. AZ STATE OFFICE

EH 47-52

All claims are 1500 x 600

Sides are E-W and ends are N-S

All locations, corners and end centers are 5' 2x2 wood posts with metal tags

Located by:

Patrick Hillard
Box 388
Kanab, Utah 84741

Mohave Co., Arizona
Sections 28 and 33, T37N, R5W
Gila and Salt River Meridian

ANC 380889

3E

BEING RE-RECORDED
TO ADD
CORRECTED MAP



PAGE: 1 of 2 FEE # 2007023879

B: 6707 P: 760

OFFICIAL RECORDS
OF MOHAVE COUNTY
JOAN MCCALL,
COUNTY RECORDER



03/13/2007 02:47 PM Fee: \$14.00
DOC TYPE: MINE
PAID BY: PATRICK HILLARD

LOCATION NOTICE FOR LODE MINING CLAIM

NOTICE IS HEREBY GIVEN that the **EH 52** lode mining claim has been located by Patrick Hillard, whose current mailing address is P.O. Box 388, Kanab, UT, 84741.

The general course of this claim is EAST and it is situated in Mohave County, Arizona.

The claim is 1,500 feet in length and 600 feet in width. This claim runs from the location monument on which this location notice is posted approximately 10 feet in a(n) WEST direction to the WEST end line and 1,490 feet in a(n) EAST direction to the EAST end line. The claim is marked by six monuments, one at each corner and one at the center of each end line of the claim.

The location monument on which this notice is posted is situated within Section 28, T37N, R5W Gila Salt River Base and Meridian, Arizona, and this claim encompasses portions of the following quarter section(s), Section(s), Township(s) and Range(s), Gila Salt River Base and Meridian, Arizona:

SE Sec 28, T37N, R5W

The locality of this claim with reference to some natural object or permanent monument and additional information (if any) concerning its locality are as follows:

The SOUTHWEST corner of this claim is 10500 feet North and 8290 feet West from the NW corner, Section 11, T36N, R5W.

Dated and posted on the ground this 6 day of January, 2007

LOCATOR

~~Agent for~~ Patrick Hillard

Return to:

PATRICK HILLARD
BOX 388
KANAB UT 84741

Re

ENTERED INTO COMPUTER

TS
MAY - 7 '08

RECEIVED
B.L.M. AZ STATE OFFICE
2008 JAN 23 A 8:19
PHOENIX, ARIZONA



PAGE: 1 of 3 FEE # 2007102162

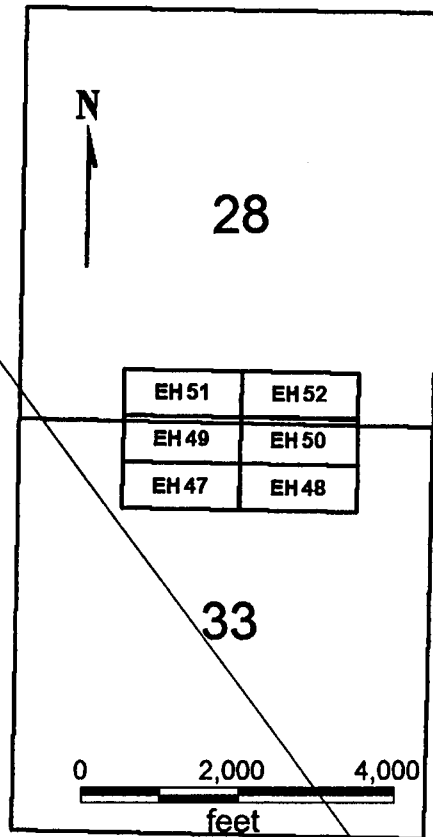
B: 7043 P: 967

OFFICIAL RECORDS
OF MOHAVE COUNTY
JOAN MCCALL,
COUNTY RECORDER



12/07/2007 11:09 AM Fee: \$14.00
DOC TYPE: MINE
PAID BY: JUDY M PRATT

EH 47-52
T36N R5W



761
968

EH 47-52

Sides are E-W and ends are N-S

All locations, corners and end centers are 5' 2x2 wood posts with metal tags

All claims are 1500 x 600

Located by:

Patrick Hillard

Box 388

Kanab, Utah 84741

Mohave Co., Arizona

Sections 28 and 33, T37N, R5W

Gila and Salt River Meridian

ENTERED INTO COMPUTER

TS.

MAY -7 '08

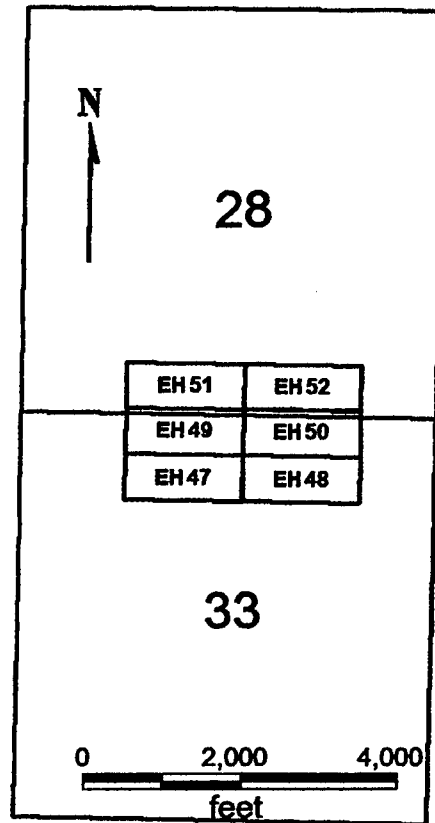
PHOENIX, ARIZONA

2008 JAN 23 A 2:19

RECEIVED
S.L.M. AZ STATE OFFICE

EH 47-52
T37N R5W

969



EH 47-52

All claims are 1500 x 600

Sides are E-W and ends are N-S

All locations, corners and end centers are 5' 2x2 wood posts with metal tags

Located by:

Patrick Hillard
Box 388
Kanab, Utah 84741

Mohave Co., Arizona
Sections 28 and 33, T37N, R5W
Gila and Salt River Meridian
Map corrected 11/1/07

ENTERED INTO COMPUTER

REV - 7 '08

RECEIVED
B.L.M. AZ STATE OFFICE
2008 JAN 23 A 9 19
PHOENIX, ARIZONA

LOCATION NOTICE FOR LODE MINING CLAIM

NOTICE IS HEREBY GIVEN that the **EH 52** lode mining claim has been located by Patrick Hillard, whose current mailing address is P.O. Box 388, Kanab, UT, 84741.

The general course of this claim is EAST and it is situated in Mohave County, Arizona.

The claim is 1,500 feet in length and 600 feet in width. This claim runs from the location monument on which this location notice is posted approximately 10 feet in a(n) WEST direction to the WEST end line and 1,490 feet in a(n) EAST direction to the EAST end line. The claim is marked by six monuments, one at each corner and one at the center of each end line of the claim.

The location monument on which this notice is posted is situated within Section 28, T37N, R5W Gila Salt River Base and Meridian, Arizona, and this claim encompasses portions of the following quarter section(s), Section(s), Township(s) and Range(s), Gila Salt River Base and Meridian, Arizona:


SE Sec 28, T37N, R5W

The locality of this claim with reference to some natural object or permanent monument and additional information (if any) concerning its locality are as follows:

The SOUTHWEST corner of this claim is 10500 feet North and 8290 feet West from the NW corner, Section 11, T36N, R5W.

Dated and posted on the ground this 6 day of January, 2007

LOCATOR



~~Agent for~~ Patrick Hillard

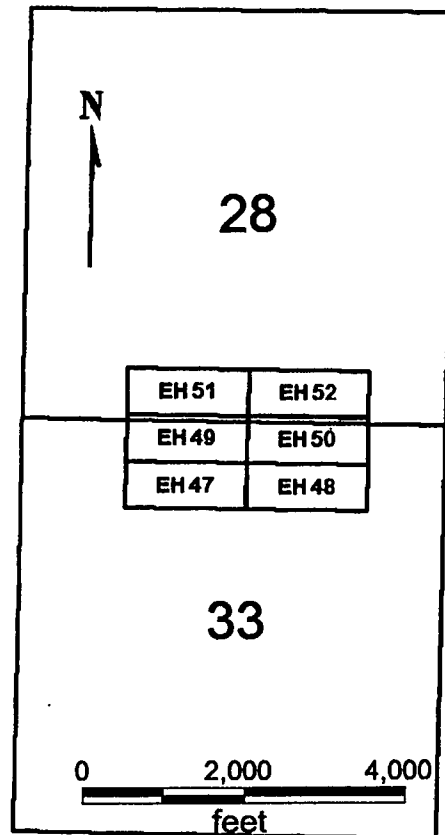
Return to:

Judy M. Pratt
2182 So. Dover Way
Lakewood, CO 80227

RECEIVED
B.L.M. AZ STATE OFFICE
2007 MAR 13 A 11:00
PHOENIX, ARIZONA

AMC 380890

EH 47-52
T36N R5W



PHOENIX, ARIZONA

2007 MAR 13 A 11:00

RECEIVED
B.L.M. AZ STATE OFFICE

EH 47-52

All claims are 1500 x 600

Sides are E-W and ends are N-S

All locations, corners and end centers are 5' 2x2 wood posts with metal tags

Located by:

Patrick Hillard
Box 388
Kanab, Utah 84741

Mohave Co., Arizona
Sections 28 and 33, T37N, R5W
Gila and Salt River Meridian

AMC 380890

LOCATION NOTICE FOR LODE MINING CLAIM

NOTICE IS HEREBY GIVEN that the **EI 5** lode mining claim has been located by Patrick Hillard, whose current mailing address is P.O. Box 388, Kanab, UT, 84741.

The general course of this claim is WEST and it is situated in Mohave County, Arizona.

The claim is 1,500 feet in length and 600 feet in width. This claim runs from the location monument on which this location notice is posted approximately 10 feet in a(n) EAST direction to the EAST end line center and 1,490 feet in a(n) WEST direction to the WEST end line. The claim is marked by six monuments, one at each corner and one at the center of each end line of the claim.

The location monument on which this notice is posted is situated within Section 9, T36N, R5W Gila Salt River Base and Meridian, Arizona, and this claim encompasses portions of the following quarter section(s), Section(s), Township(s) and Range(s), Gila Salt River Base and Meridian, Arizona:


SE SEC 9, T36N, R5W

The locality of this claim with reference to some natural object or permanent monument and additional information (if any) concerning its locality are as follows:

The SOUTHEAST corner of this claim is 3300 feet South and 5290 feet West from the NW corner, Section 11, T36N, R5W.

Dated and posted on the ground this 1 day of ^{January 2007}~~December, 2006~~.

LOCATOR


Patrick Hillard

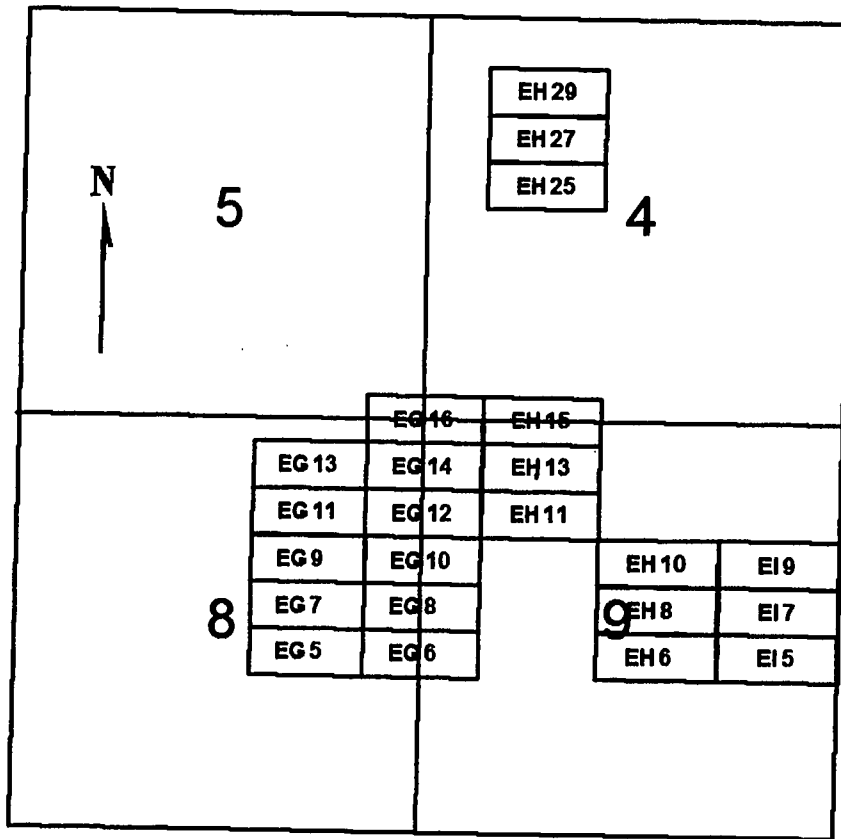
Return to:

Judy M. Pratt
2182 So. Dover Way
Lakewood, CO 80227

RECEIVED
BLM. AZ STATE OFFICE
2007 MAR 13 A 10:56
PHOENIX, ARIZONA

AMC 380891

EG 5-14, 16
 EH 6, 8, 10, 11, 13, 15, 25, 27, 29
 EI 5, 7, 9
 T36N R5W



0 2,000 4,000
 feet

PHOENIX, ARIZONA

2001 MAR 13 A 10: 56

RECEIVED
 B.L.M. AZ STATE OFFICE

EG 5-14, 16
 EH 6, 8, 10, 11, 13, 15, 25, 27, 29
 EI 5, 7, 9

All claims are 1500 x 600

Sides are E-W and ends are N-S

All locations, corners and end centers are 5' 2x2 wood posts with metal tags

Located by:

Patrick Hillard
 Box 388
 Kanab, Utah 84741

Mohave Co., Arizona
 Sections 4, 8, and 9, T36N, R5W
 Gila and Salt River Meridian

AMC 380891

LOCATION NOTICE FOR LODE MINING CLAIM

NOTICE IS HEREBY GIVEN that the **EI 7** lode mining claim has been located by Patrick Hillard, whose current mailing address is P.O. Box 388, Kanab, UT, 84741.

The general course of this claim is WEST and it is situated in Mohave County, Arizona.

The claim is 1,500 feet in length and 600 feet in width. This claim runs from the location monument on which this location notice is posted approximately 10 feet in a(n) EAST direction to the EAST end line center and 1,490 feet in a(n) WEST direction to the WEST end line. The claim is marked by six monuments, one at each corner and one at the center of each end line of the claim.

The location monument on which this notice is posted is situated within Section 9, T36N, R5W Gila Salt River Base and Meridian, Arizona, and this claim encompasses portions of the following quarter section(s), Section(s), Township(s) and Range(s), Gila Salt River Base and Meridian, Arizona:

SE AND NE SEC 9, T36N, R5W

The locality of this claim with reference to some natural object or permanent monument and additional information (if any) concerning its locality are as follows:

The SOUTHEAST corner of this claim is 2700 feet South and 5290 feet West from the NW corner, Section 11, T36N, R5W.

Dated and posted on the ground this 1 day of ^{January 2007}~~December, 2006~~.

LOCATOR


Patrick Hillard

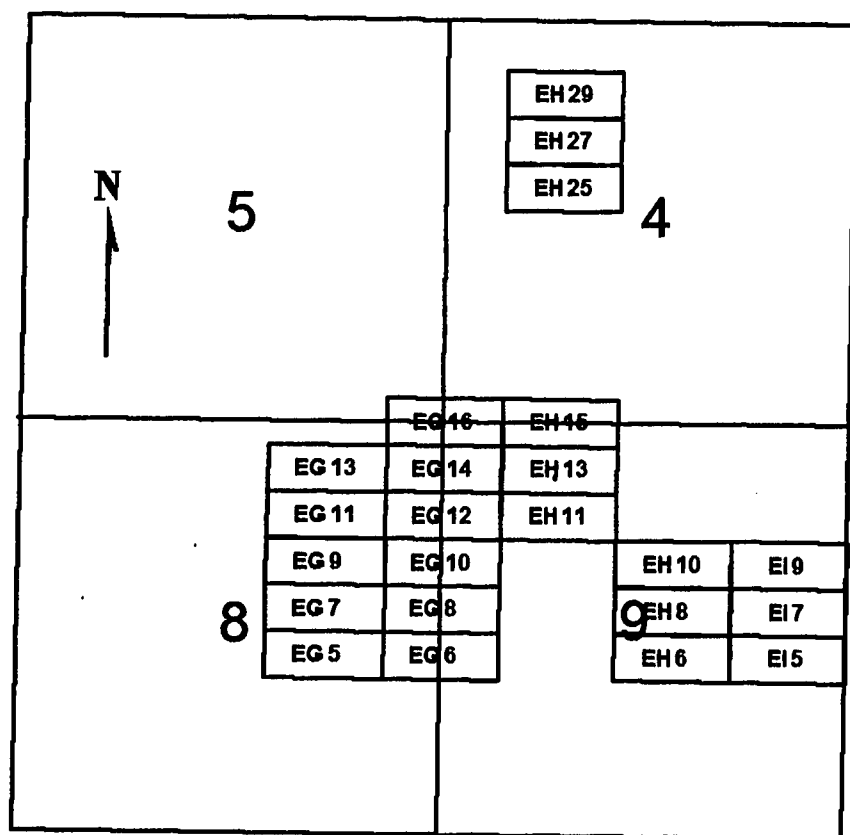
Return to:

Judy M. Pratt
2182 So. Dover Way
Lakewood, CO 80227

RECEIVED
B.L.M. AZ STATE OFFICE
2007 MAR 13 A 10:56
PHOENIX, ARIZONA

AMC 380892

EG 5-14, 16
EH 6, 8, 10, 11, 13, 15, 25, 27, 29
EI 5, 7, 9
T36N R5W



PHOENIX, ARIZONA

2001 MAR 13 A 10:56

RECEIVED
B.L.M. AZ STATE OFFICE

EG 5-14, 16
EH 6, 8, 10, 11, 13, 15, 25, 27, 29
EI 5, 7, 9

All claims are 1500 x 600

Sides are E-W and ends are N-S

All locations, corners and end centers are 5' 2x2 wood posts with metal tags

Located by:

Patrick Hillard
Box 388
Kanab, Utah 84741

Mohave Co., Arizona
Sections 4, 8, and 9, T36N, R5W
Gila and Salt River Meridian

AMC 380892

LOCATION NOTICE FOR LODE MINING CLAIM

NOTICE IS HEREBY GIVEN that the **EI 9** lode mining claim has been located by Patrick Hillard, whose current mailing address is P.O. Box 388, Kanab, UT, 84741.

The general course of this claim is WEST and it is situated in Mohave County, Arizona.

The claim is 1,500 feet in length and 600 feet in width. This claim runs from the location monument on which this location notice is posted approximately 10 feet in a(n) EAST direction to the EAST end line center and 1,490 feet in a(n) WEST direction to the WEST end line. The claim is marked by six monuments, one at each corner and one at the center of each end line of the claim.

The location monument on which this notice is posted is situated within Section 9, T36N, R5W Gila Salt River Base and Meridian, Arizona, and this claim encompasses portions of the following quarter section(s), Section(s), Township(s) and Range(s), Gila Salt River Base and Meridian, Arizona:

NE SEC 9, T36N, R5W

The locality of this claim with reference to some natural object or permanent monument and additional information (if any) concerning its locality are as follows:

The SOUTHEAST corner of this claim is 2100 feet South and 5290 feet West from the NW corner, Section 11, T36N, R5W.

Dated and posted on the ground this 1 / January 2007 day of ~~December, 2006~~.

LOCATOR


Patrick Hillard

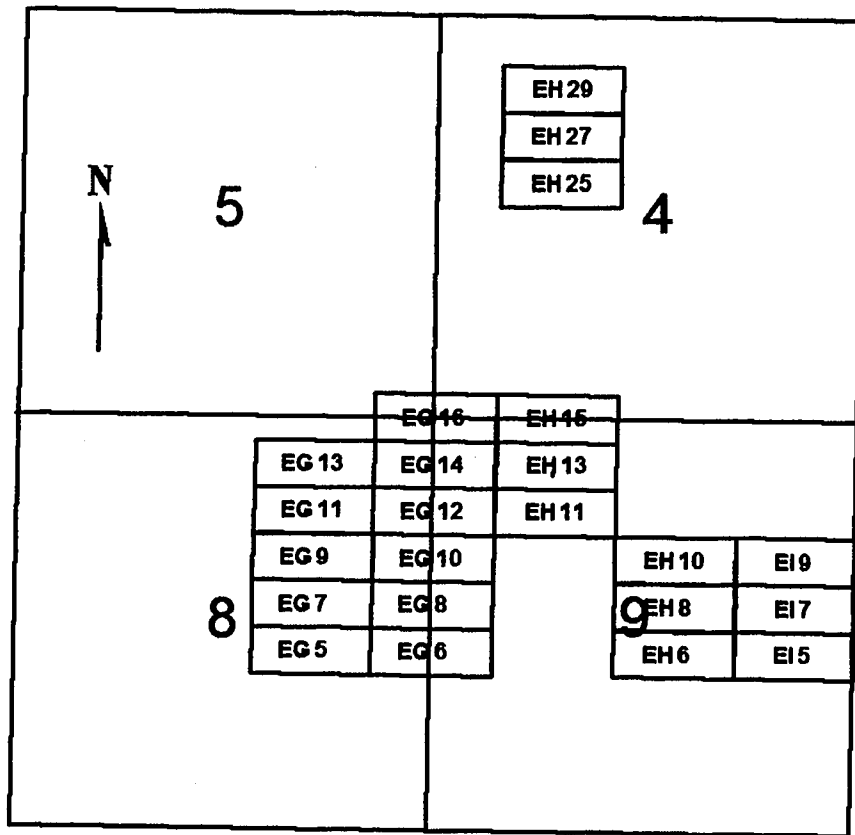
Return to:

Judy M. Pratt
2182 So. Dover Way
Lakewood, CO 80227

RECEIVED
B.L.M. AZ STATE OFFICE
2007 MAR 13 A 10:56
PHOENIX, ARIZONA

AMC 380893

EG 5-14, 16
 EH 6, 8, 10, 11, 13, 15, 25, 27, 29
 EI 5, 7, 9
 T36N R5W



PHOENIX, ARIZONA

2007 MAR 13 A 10: 56

RECEIVED
 B.L.M. AZ STATE OFFICE

EG 5-14, 16
 EH 6, 8, 10, 11, 13, 15, 25, 27, 29
 EI 5, 7, 9

All claims are 1500 x 600

Sides are E-W and ends are N-S

All locations, corners and end centers are 5' 2x2 wood posts with metal tags

Located by:

Patrick Hillard
 Box 388
 Kanab, Utah 84741

Mohave Co., Arizona
 Sections 4, 8, and 9, T36N, R5W
 Gila and Salt River Meridian

AMC 380893

LOCATION NOTICE FOR LODE MINING CLAIM

NOTICE IS HEREBY GIVEN that the **EJ 27** lode mining claim has been located by Patrick Hillard, whose current mailing address is P.O. Box 388, Kanab, UT, 84741.

The general course of this claim is WEST and it is situated in Mohave County, Arizona.

The claim is 1,500 feet in length and 600 feet in width. This claim runs from the location monument on which this location notice is posted approximately 10 feet in a(n) EAST direction to the EAST end line center and 1,490 feet in a(n) WEST direction to the WEST end line. The claim is marked by six monuments, one at each corner and one at the center of each end line of the claim.

The location monument on which this notice is posted is situated within Section 3, T36N, R5W Gila Salt River Base and Meridian, Arizona, and this claim encompasses portions of the following quarter section(s), Section(s), Township(s) and Range(s), Gila Salt River Base and Meridian, Arizona:

NE AND NW SEC 3, T36N, R5W

The locality of this claim with reference to some natural object or permanent monument and additional information (if any) concerning its locality are as follows:

The SOUTHEAST corner of this claim is 3300 feet North and 2290 feet West from the NW corner, Section 11, T36N, R5W.

Dated and posted on the ground this 28 day of December, 2006.

LOCATOR


Patrick Hillard

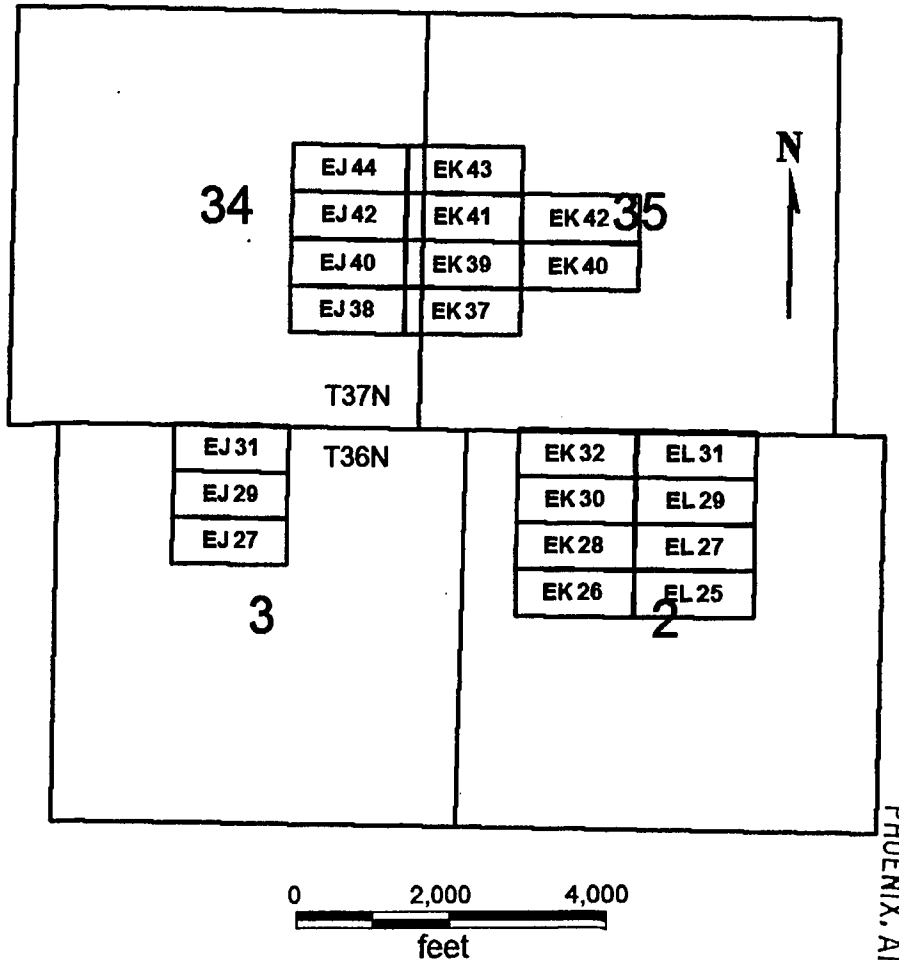
RECEIVED
B.L.M. AZ STATE OFFICE
2007 MAR 13 P 12:10
PHOENIX, ARIZONA

Return to:

Judy M. Pratt
2182 So. Dover Way
Lakewood, CO 80227

AMC 380894

EJ 27, 29, 31, 38, 40, 42, 44
 EK 26, 28, 30, 32, 37, 39-43
 EL 25, 27, 29, 31
 T36N and T37N, R5W



EJ 27, 29, 31, 38, 40, 42, 44
 EK 26, 28, 30, 32, 37, 39-43
 EL 25, 27, 29, 31

All claims are 1500 x 600

Sides are E-W and ends are N-S

All locations, corners and end centers are 5' 2x2 wood posts with metal tags

Located by:

Patrick Hillard

Box 388

Kanab, Utah 84741

Mohave Co., Arizona

Sections 35 and 34, T37N, R5W

Sections 2 and 3, T36N, R5W

Gila and Salt River Meridian

PHOENIX, ARIZONA

2007 MAR 13 P 12:10

RECEIVED
 B.L.M. AZ STATE OFFICE

AHC 380894

LOCATION NOTICE FOR LODE MINING CLAIM

NOTICE IS HEREBY GIVEN that the **EJ 29** lode mining claim has been located by Patrick Hillard, whose current mailing address is P.O. Box 388, Kanab, UT, 84741.

The general course of this claim is WEST and it is situated in Mohave County, Arizona.

The claim is 1,500 feet in length and 600 feet in width. This claim runs from the location monument on which this location notice is posted approximately 10 feet in a(n) EAST direction to the EAST end line center and 1,490 feet in a(n) WEST direction to the WEST end line. The claim is marked by six monuments, one at each corner and one at the center of each end line of the claim.

The location monument on which this notice is posted is situated within Section 3, T36N, R5W Gila Salt River Base and Meridian, Arizona, and this claim encompasses portions of the following quarter section(s), Section(s), Township(s) and Range(s), Gila Salt River Base and Meridian, Arizona:

NE AND NW SEC 3, T36N, R5W

The locality of this claim with reference to some natural object or permanent monument and additional information (if any) concerning its locality are as follows:

The SOUTHEAST corner of this claim is 3900 feet North and 2290 feet West from the NW corner, Section 11, T36N, R5W.

Dated and posted on the ground this 28 day of December, 2006.

LOCATOR


Patrick Hillard

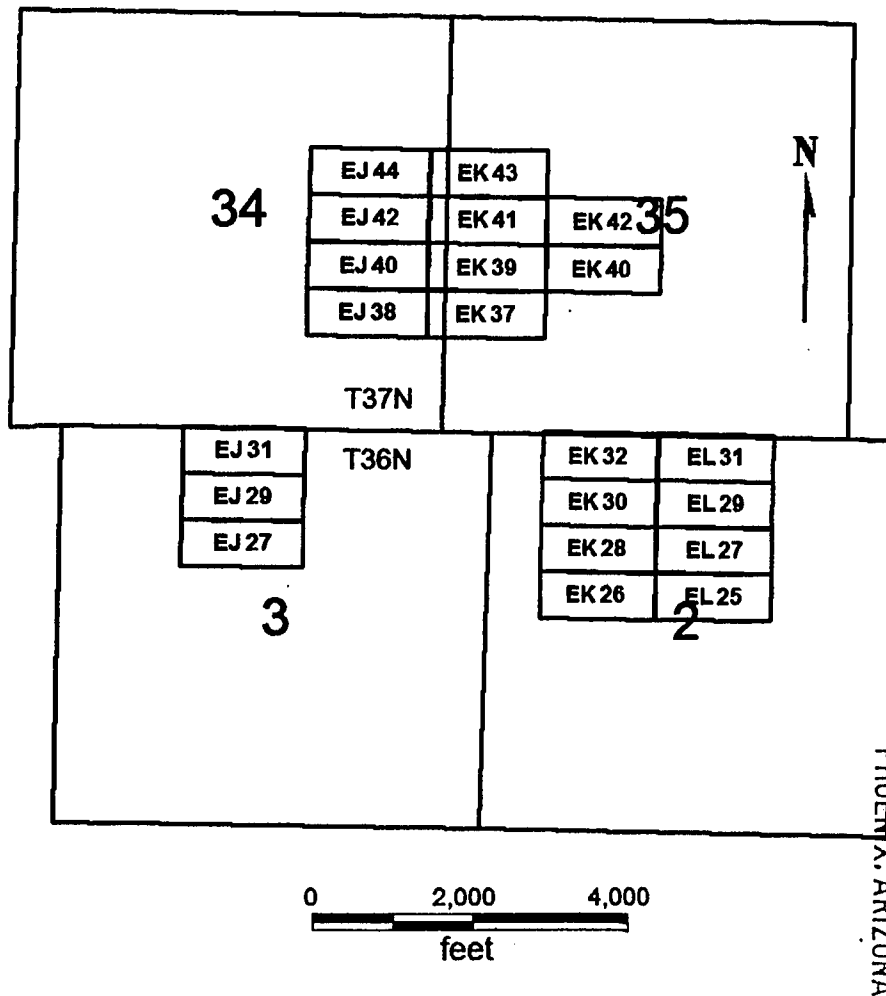
RECEIVED
B.L.M. AZ STATE OFFICE
2007 MAR 13 P 2:10
PHOENIX, ARIZONA

Return to:

Judy M. Pratt
2182 So. Dover Way
Lakewood, CO 80227

AMC 380895

EJ 27, 29, 31, 38, 40, 42, 44
 EK 26, 28, 30, 32, 37, 39-43
 EL 25, 27, 29, 31
 T36N and T37N, R5W



2007 MAR 13 P 12:10

RECEIVED
 B.L.M. AZ STATE OFFICE

EJ 27, 29, 31, 38, 40, 42, 44
 EK 26, 28, 30, 32, 37, 39-43
 EL 25, 27, 29, 31

All claims are 1500 x 600

Sides are E-W and ends are N-S

All locations, corners and end centers are 5' 2x2 wood posts with metal tags

Located by:

Patrick Hillard

Box 388

Kanab, Utah 84741

Mohave Co., Arizona

Sections 35 and 34, T37N, R5W

Sections 2 and 3, T36N, R5W

Gila and Salt River Meridian

ANC 380895

LOCATION NOTICE FOR LODE MINING CLAIM

NOTICE IS HEREBY GIVEN that the **EJ 31** lode mining claim has been located by Patrick Hillard, whose current mailing address is P.O. Box 388, Kanab, UT, 84741.

The general course of this claim is WEST and it is situated in Mohave County, Arizona.

The claim is 1,500 feet in length and 600 feet in width. This claim runs from the location monument on which this location notice is posted approximately 10 feet in a(n) EAST direction to the EAST end line center and 1,490 feet in a(n) WEST direction to the WEST end line. The claim is marked by six monuments, one at each corner and one at the center of each end line of the claim.

The location monument on which this notice is posted is situated within Section 3, T36N, R5W Gila Salt River Base and Meridian, Arizona, and this claim encompasses portions of the following quarter section(s), Section(s), Township(s) and Range(s), Gila Salt River Base and Meridian, Arizona:

NE AND NW SEC 3, T36N, R5W

The locality of this claim with reference to some natural object or permanent monument and additional information (if any) concerning its locality are as follows:

The SOUTHEAST corner of this claim is 4500 feet North and 2290 feet West from the NW corner, Section 11, T36N, R5W.

Dated and posted on the ground this 28 day of December, 2006.

LOCATOR


Patrick Hillard

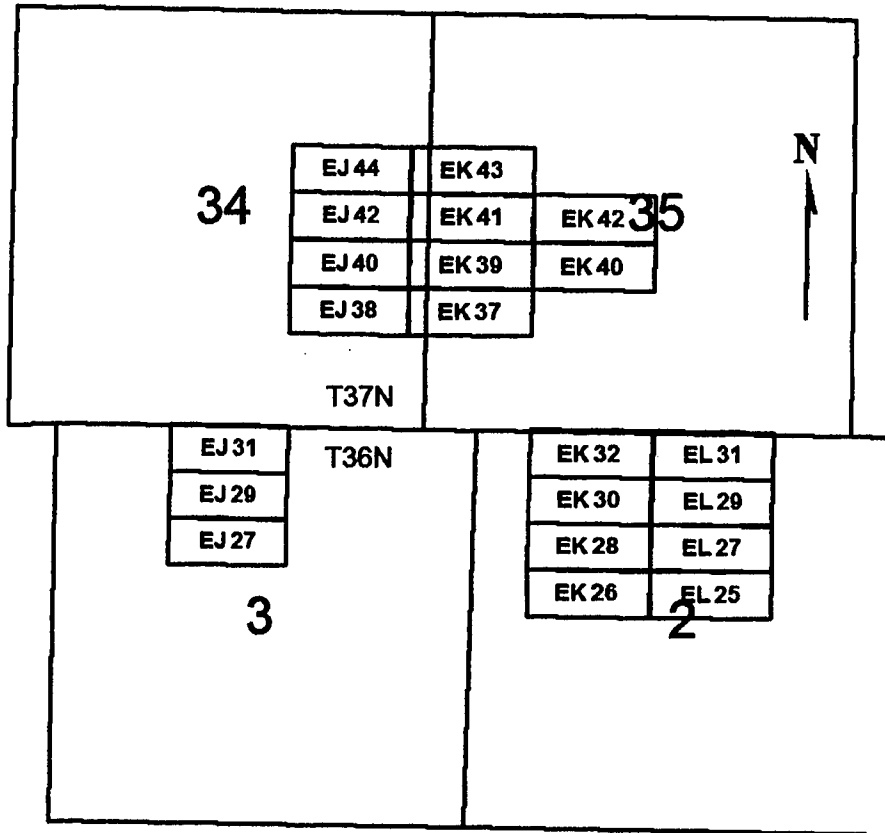
Return to:

Judy M. Pratt
2182 So. Dover Way
Lakewood, CO 80227

RECEIVED
B.L.M. AZ STATE OFFICE
2007 MAR 13 PM 12:10
PHOENIX, ARIZONA

AMC 380896

EJ 27, 29, 31, 38, 40, 42, 44
 EK 26, 28, 30, 32, 37, 39-43
 EL 25, 27, 29, 31
 T36N and T37N, R5W



0 2,000 4,000
 feet

EJ 27, 29, 31, 38, 40, 42, 44
 EK 26, 28, 30, 32, 37, 39-43
 EL 25, 27, 29, 31

Sides are E-W and ends are N-S

All locations, corners and end centers are 5' 2x2 wood posts with metal tags

All claims are 1500 x 600

Located by:

Patrick Hillard

Box 388

Kanab, Utah 84741

Mohave Co., Arizona

Sections 35 and 34, T37N, R5W

Sections 2 and 3, T36N, R5W

Gila and Salt River Meridian

RECEIVED
 B.L.M. AZ STATE OFFICE
 2007 MAR 13 P 12:10
 PHOENIX, ARIZONA

AMC 380896

LOCATION NOTICE FOR LODE MINING CLAIM

NOTICE IS HEREBY GIVEN that the **EJ 38** lode mining claim has been located by Patrick Hillard, whose current mailing address is P.O. Box 388, Kanab, UT, 84741.

The general course of this claim is EAST and it is situated in Mohave County, Arizona.

The claim is 1,500 feet in length and 600 feet in width. This claim runs from the location monument on which this location notice is posted approximately 10 feet in a(n) WEST direction to the WEST end line center and 1,490 feet in a(n) EAST direction to the EAST end line. The claim is marked by six monuments, one at each corner and one at the center of each end line of the claim.

The location monument on which this notice is posted is situated within Section 34, T37N, R5W Gila Salt River Base and Meridian, Arizona, and this claim encompasses portions of the following quarter section(s), Section(s), Township(s) and Range(s), Gila Salt River Base and Meridian, Arizona:


SE SEC 34, T37N, R5W

The locality of this claim with reference to some natural object or permanent monument and additional information (if any) concerning its locality are as follows:

The SOUTHWEST corner of this claim is 6300 feet North and 2290 feet West from the NW corner, Section 11, T36N, R5W.

Dated and posted on the ground this 28 day of December, 2006.

LOCATOR


Patrick Hillard

PHOENIX, ARIZONA

2007 MAR 13 P 4:12

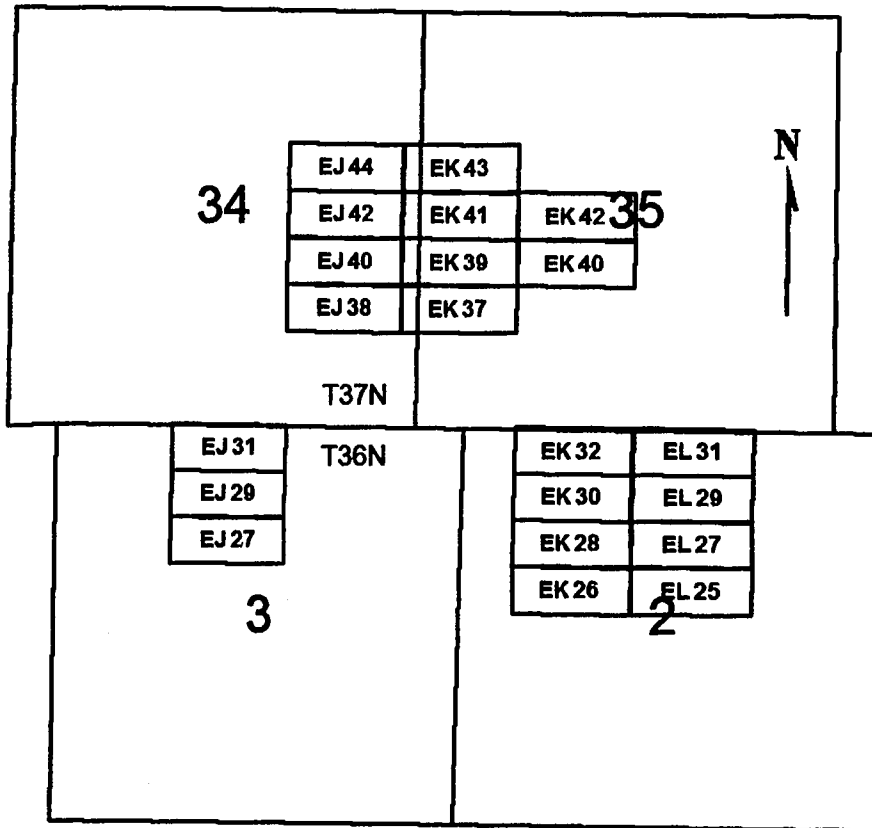
RECEIVED
B.L.M. AZ STATE OFFICE

Return to:

Judy M. Pratt
2182 So. Dover Way
Lakewood, CO 80227

ANC 380897

EJ 27, 29, 31, 38, 40, 42, 44
 EK 26, 28, 30, 32, 37, 39-43
 EL 25, 27, 29, 31
 T36N and T37N, R5W



0 2,000 4,000
 feet

EJ 27, 29, 31, 38, 40, 42, 44
 EK 26, 28, 30, 32, 37, 39-43
 EL 25, 27, 29, 31

Sides are E-W and ends are N-S

All locations, corners and end centers are 5' 2x2 wood posts with metal tags

All claims are 1500 x 600

Located by:

Patrick Hillard

Box 388

Kanab, Utah 84741

Mohave Co., Arizona

Sections 35 and 34, T37N, R5W

Sections 2 and 3, T36N, R5W

Gila and Salt River Meridian

PHOENIX, ARIZONA

2007 MAR 13 P 12:12

RECEIVED
 B.L.M. AZ STATE OFFICE

ANC 380897

LOCATION NOTICE FOR LODE MINING CLAIM

NOTICE IS HEREBY GIVEN that the **EJ 40** lode mining claim has been located by Patrick Hillard, whose current mailing address is P.O. Box 388, Kanab, UT, 84741.

The general course of this claim is EAST and it is situated in Mohave County, Arizona.

The claim is 1,500 feet in length and 600 feet in width. This claim runs from the location monument on which this location notice is posted approximately 10 feet in a(n) WEST direction to the WEST end line center and 1,490 feet in a(n) EAST direction to the EAST end line. The claim is marked by six monuments, one at each corner and one at the center of each end line of the claim.

The location monument on which this notice is posted is situated within Section 34, T37N, R5W Gila Salt River Base and Meridian, Arizona, and this claim encompasses portions of the following quarter section(s), Section(s), Township(s) and Range(s), Gila Salt River Base and Meridian, Arizona:

SE SEC 34, T37N, R5W

The locality of this claim with reference to some natural object or permanent monument and additional information (if any) concerning its locality are as follows:

The SOUTHWEST corner of this claim is 6900 feet North and 2290 feet West from the NW corner, Section 11, T36N, R5W.

Dated and posted on the ground this 28 day of December, 2006.

LOCATOR


Patrick Hillard

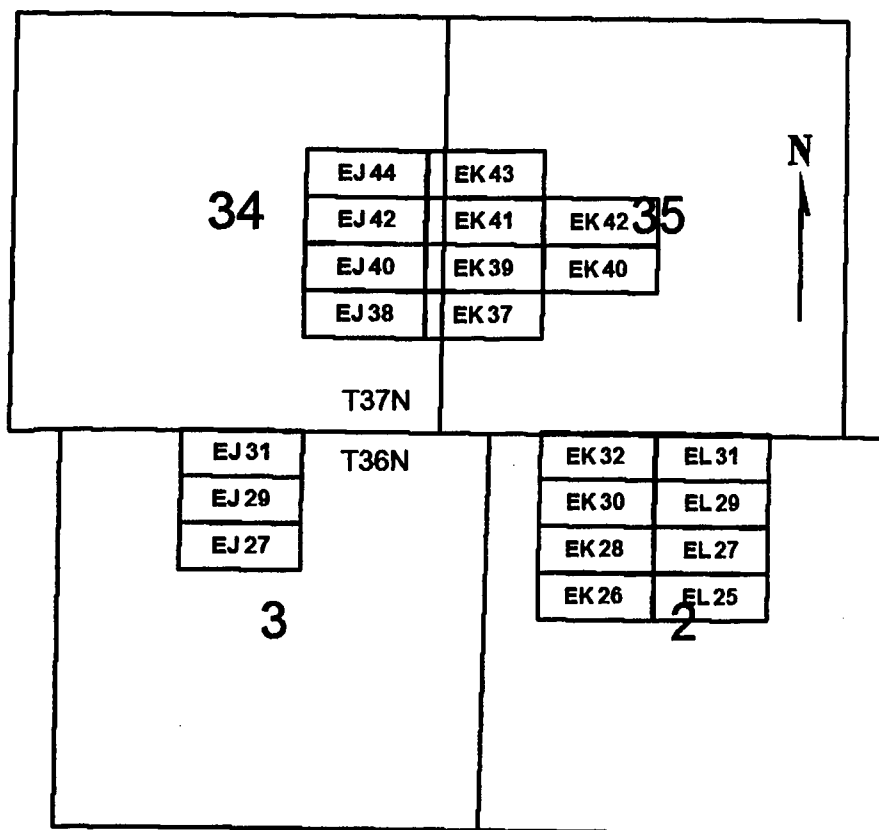
RECEIVED
B.L.M. AZ STATE OFFICE
2007 MAR 13 P 12:12
PHOENIX, ARIZONA

Return to:

Judy M. Pratt
2182 So. Dover Way
Lakewood, CO 80227

AMC 380898

EJ 27, 29, 31, 38, 40, 42, 44
 EK 26, 28, 30, 32, 37, 39-43
 EL 25, 27, 29, 31
 T36N and T37N, R5W



0 2,000 4,000
 feet

EJ 27, 29, 31, 38, 40, 42, 44
 EK 26, 28, 30, 32, 37, 39-43
 EL 25, 27, 29, 31

Sides are E-W and ends are N-S

All locations, corners and end centers are 5' 2x2 wood posts with metal tags

Located by:

Patrick Hillard

Box 388

Kanab, Utah 84741

All claims are 1500 x 600

Mohave Co., Arizona

Sections 35 and 34, T37N, R5W

Sections 2 and 3, T36N, R5W

Gila and Salt River Meridian

RECEIVED
 B.L.M. AZ STATE OFFICE
 2007 MAR 13 P 12:12
 PHOENIX, ARIZONA

AMC 380898

LOCATION NOTICE FOR LODE MINING CLAIM

NOTICE IS HEREBY GIVEN that the **EJ 42** lode mining claim has been located by Patrick Hillard, whose current mailing address is P.O. Box 388, Kanab, UT, 84741.

The general course of this claim is EAST and it is situated in Mohave County, Arizona.

The claim is 1,500 feet in length and 600 feet in width. This claim runs from the location monument on which this location notice is posted approximately 10 feet in a(n) WEST direction to the WEST end line center and 1,490 feet in a(n) EAST direction to the EAST end line. The claim is marked by six monuments, one at each corner and one at the center of each end line of the claim.

The location monument on which this notice is posted is situated within Section 34, T37N, R5W Gila Salt River Base and Meridian, Arizona, and this claim encompasses portions of the following quarter section(s), Section(s), Township(s) and Range(s), Gila Salt River Base and Meridian, Arizona:

NE AND SE SEC 34, T37N, R5W

The locality of this claim with reference to some natural object or permanent monument and additional information (if any) concerning its locality are as follows:

The SOUTHWEST corner of this claim is 7500 feet North and 2290 feet West from the NW corner, Section 11, T36N, R5W.

Dated and posted on the ground this 28 day of December, 2006.

LOCATOR


Patrick Hillard

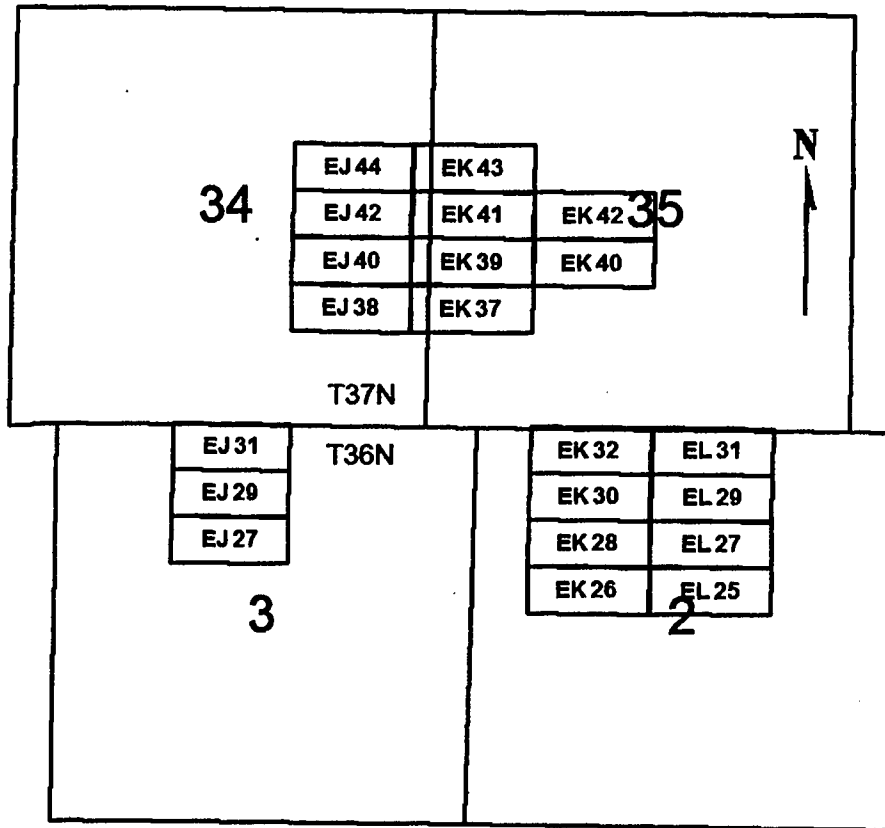
RECEIVED
B.L.M. AZ STATE OFFICE
2007 MAR 13 P 12:12
PHOENIX, ARIZONA

Return to:

Judy M. Pratt
2182 So. Dover Way
Lakewood, CO 80227

AMC 380899

EJ 27, 29, 31, 38, 40, 42, 44
 EK 26, 28, 30, 32, 37, 39-43
 EL 25, 27, 29, 31
 T36N and T37N, R5W



0 2,000 4,000
 feet

EJ 27, 29, 31, 38, 40, 42, 44
 EK 26, 28, 30, 32, 37, 39-43
 EL 25, 27, 29, 31

Sides are E-W and ends are N-S

All locations, corners and end centers are 5' 2x2 wood posts with metal tags

Located by:

Patrick Hillard

Box 388

Kanab, Utah 84741

All claims are 1500 x 600

Mohave Co., Arizona
 Sections 35 and 34, T37N, R5W
 Sections 2 and 3, T36N, R5W
 Gila and Salt River Meridian

PHOENIX, ARIZONA

2007 MAR 13 P 12:12

RECEIVED
 B.L.M. AZ STATE OFFICE

AMC 380899

LOCATION NOTICE FOR LODE MINING CLAIM

NOTICE IS HEREBY GIVEN that the **EJ 44** lode mining claim has been located by Patrick Hillard, whose current mailing address is P.O. Box 388, Kanab, UT, 84741.

The general course of this claim is EAST and it is situated in Mohave County, Arizona.

The claim is 1,500 feet in length and 600 feet in width. This claim runs from the location monument on which this location notice is posted approximately 10 feet in a(n) WEST direction to the WEST end line center and 1,490 feet in a(n) EAST direction to the EAST end line. The claim is marked by six monuments, one at each corner and one at the center of each end line of the claim.

The location monument on which this notice is posted is situated within Section 34, T37N, R5W Gila Salt River Base and Meridian, Arizona, and this claim encompasses portions of the following quarter section(s), Section(s), Township(s) and Range(s), Gila Salt River Base and Meridian, Arizona:

NE SEC 34, T37N, R5W

The locality of this claim with reference to some natural object or permanent monument and additional information (if any) concerning its locality are as follows:

The SOUTHWEST corner of this claim is 8100 feet North and 2290 feet West from the NW corner, Section 11, T36N, R5W.

Dated and posted on the ground this 28 day of December, 2006.

LOCATOR


Patrick Hillard

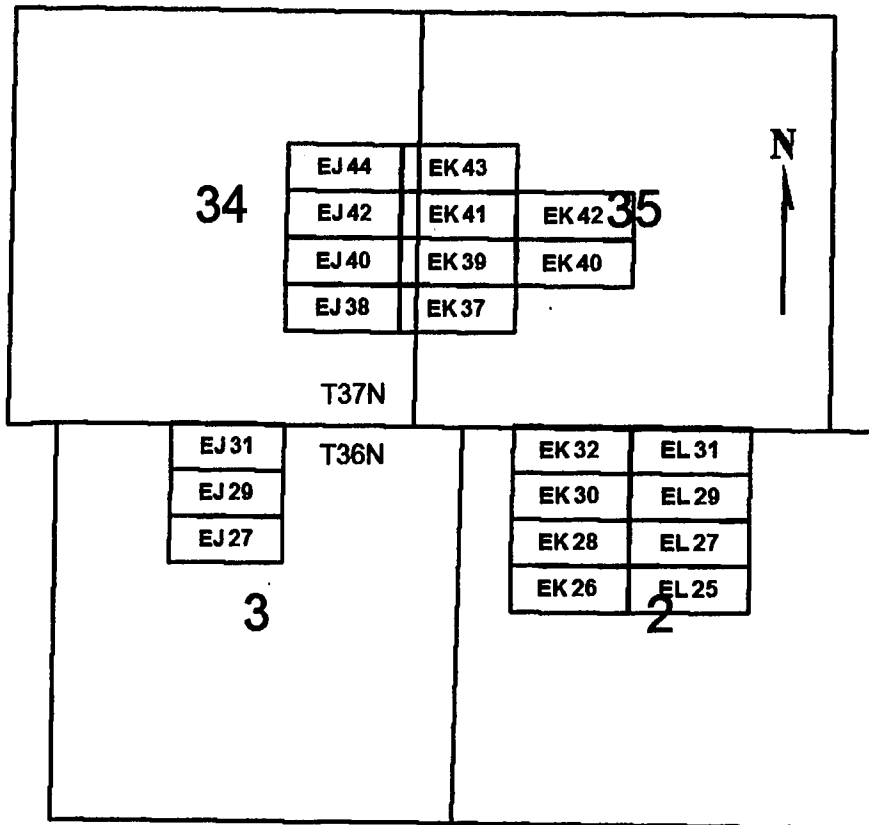
RECEIVED
B.L.M. AZ STATE OFFICE
2007 MAR 13 P 12: 12
PHOENIX, ARIZONA

Return to:

Judy M. Pratt
2182 So. Dover Way
Lakewood, CO 80227

AMC 380900

EJ 27, 29, 31, 38, 40, 42, 44
 EK 26, 28, 30, 32, 37, 39-43
 EL 25, 27, 29, 31
 T36N and T37N, R5W



0 2,000 4,000
 feet

EJ 27, 29, 31, 38, 40, 42, 44
 EK 26, 28, 30, 32, 37, 39-43
 EL 25, 27, 29, 31

All claims are 1500 x 600

Sides are E-W and ends are N-S

All locations, corners and end centers are 5' 2x2 wood posts with metal tags

Located by:

Patrick Hillard

Box 388

Kanab, Utah 84741

Mohave Co., Arizona

Sections 35 and 34, T37N, R5W

Sections 2 and 3, T36N, R5W

Gila and Salt River Meridian

PHOENIX, ARIZONA

2007 MAR 13 P 12:12

RECEIVED
 B.L.M. AZ STATE OFFICE

AMG 380900

LOCATION NOTICE FOR LODE MINING CLAIM

NOTICE IS HEREBY GIVEN that the **EK 2** lode mining claim has been located by Patrick Hillard, whose current mailing address is P.O. Box 388, Kanab, UT, 84741.

The general course of this claim is EAST and it is situated in Mohave County, Arizona.

The claim is 1,500 feet in length and 600 feet in width. This claim runs from the location monument on which this location notice is posted approximately 10 feet in a(n) WEST direction to the WEST end line center and 1,490 feet in a(n) EAST direction to the EAST end line. The claim is marked by six monuments, one at each corner and one at the center of each end line of the claim.

The location monument on which this notice is posted is situated within Section 11, T36N, R5W Gila Salt River Base and Meridian, Arizona, and this claim encompasses portions of the following quarter section(s), Section(s), Township(s) and Range(s), Gila Salt River Base and Meridian, Arizona:

SW SEC 11, T36N, R5W

The locality of this claim with reference to some natural object or permanent monument and additional information (if any) concerning its locality are as follows:

The SOUTHWEST corner of this claim is 4500 feet South and 710 feet East from the NW corner, Section 11, T36N, R5W.

Dated and posted on the ground this 23 day of December, 2006.

LOCATOR


Patrick Hillard

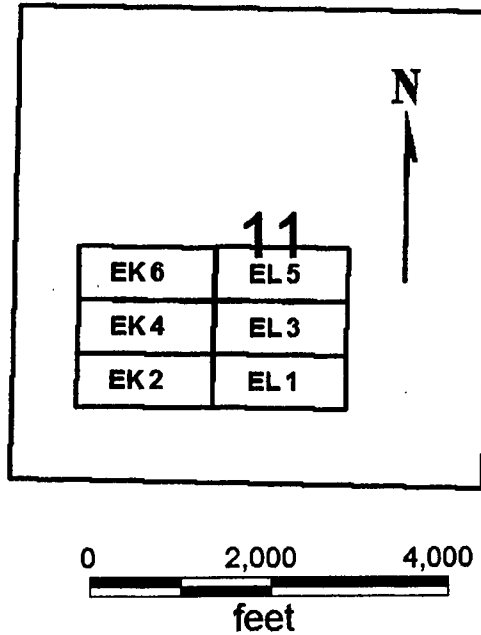
Return to:

Judy M. Pratt
2182 So. Dover Way
Lakewood, CO 80227

RECEIVED
B.L.M. AZ STATE OFFICE
2007 MAR 13 A 11:00
PHOENIX, ARIZONA

AMC 380901

EK 2, 4, 6
EL 1, 3, 5
T36N R5W



PHOENIX, ARIZONA

2001 MAR 13 A 11: 00

RECEIVED
B.L.M. AZ STATE OFFICE

EK 2, 4, 6
EL 1, 3, 5

All claims are 1500 x 600

Sides are E-W and ends are N-S

All locations, corners and end centers are 5' 2x2 wood posts with metal tags

Located by:

Patrick Hillard
Box 388
Kanab, Utah 84741

Mohave Co., Arizona
Section 1, T36N, R5W
Gila and Salt River Meridian

AMC 380901

LOCATION NOTICE FOR LODE MINING CLAIM

NOTICE IS HEREBY GIVEN that the **EK 4** lode mining claim has been located by Patrick Hillard, whose current mailing address is P.O. Box 388, Kanab, UT, 84741.

The general course of this claim is EAST and it is situated in Mohave County, Arizona.

The claim is 1,500 feet in length and 600 feet in width. This claim runs from the location monument on which this location notice is posted approximately 10 feet in a(n) WEST direction to the WEST end line center and 1,490 feet in a(n) EAST direction to the EAST end line. The claim is marked by six monuments, one at each corner and one at the center of each end line of the claim.

The location monument on which this notice is posted is situated within Section 11, T36N, R5W Gila Salt River Base and Meridian, Arizona, and this claim encompasses portions of the following quarter section(s), Section(s), Township(s) and Range(s), Gila Salt River Base and Meridian, Arizona:

SW SEC 11, T36N, R5W

The locality of this claim with reference to some natural object or permanent monument and additional information (if any) concerning its locality are as follows:

The SOUTHWEST corner of this claim is 3900 feet South and 710 feet East from the NW corner, Section 11, T36N, R5W.

Dated and posted on the ground this 23 day of December, 2006.

LOCATOR


Patrick Hillard

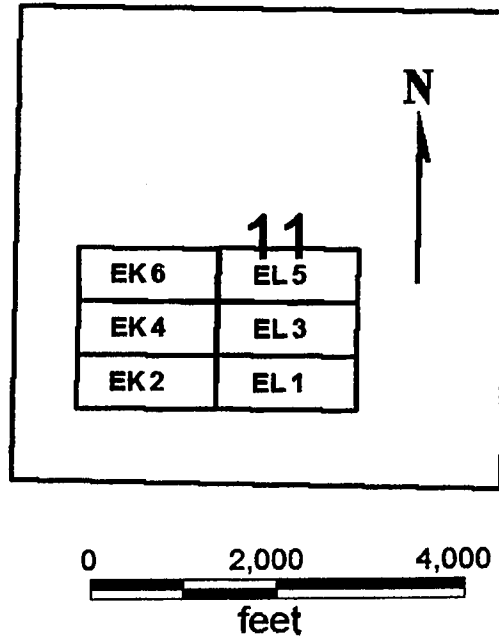
RECEIVED
BLM AZ STATE OFFICE
2007 MAR 13 A 11:00
PHOENIX, ARIZONA

Return to:

Judy M. Pratt
2182 So. Dover Way
Lakewood, CO 80227

AMC 380902

EK 2, 4, 6
EL 1, 3, 5
T36N R5W



PHOENIX, ARIZONA

2007 MAR 13 A 11:00

RECEIVED
B.L.M. AZ STATE OFFICE

EK 2, 4, 6
EL 1, 3, 5

All claims are 1500 x 600

Sides are E-W and ends are N-S

All locations, corners and end centers are 5' 2x2 wood posts with metal tags

Located by:

Patrick Hillard
Box 388
Kanab, Utah 84741

Mohave Co., Arizona
Section 1, T36N, R5W
Gila and Salt River Meridian

ANC 380902

LOCATION NOTICE FOR LODE MINING CLAIM

NOTICE IS HEREBY GIVEN that the **EK 6** lode mining claim has been located by Patrick Hillard, whose current mailing address is P.O. Box 388, Kanab, UT, 84741.

The general course of this claim is EAST and it is situated in Mohave County, Arizona.

The claim is 1,500 feet in length and 600 feet in width. This claim runs from the location monument on which this location notice is posted approximately 10 feet in a(n) WEST direction to the WEST end line center and 1,490 feet in a(n) EAST direction to the EAST end line. The claim is marked by six monuments, one at each corner and one at the center of each end line of the claim.

The location monument on which this notice is posted is situated within Section 11, T36N, R5W Gila Salt River Base and Meridian, Arizona, and this claim encompasses portions of the following quarter section(s), Section(s), Township(s) and Range(s), Gila Salt River Base and Meridian, Arizona:

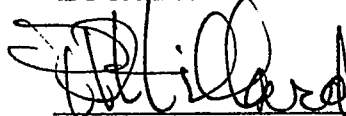
SW SEC 11, T36N, R5W

The locality of this claim with reference to some natural object or permanent monument and additional information (if any) concerning its locality are as follows:

The SOUTHWEST corner of this claim is 3300 feet South and 710 feet East from the NW corner, Section 11, T36N, R5W.

Dated and posted on the ground this 23 day of December, 2006.

LOCATOR



Patrick Hillard

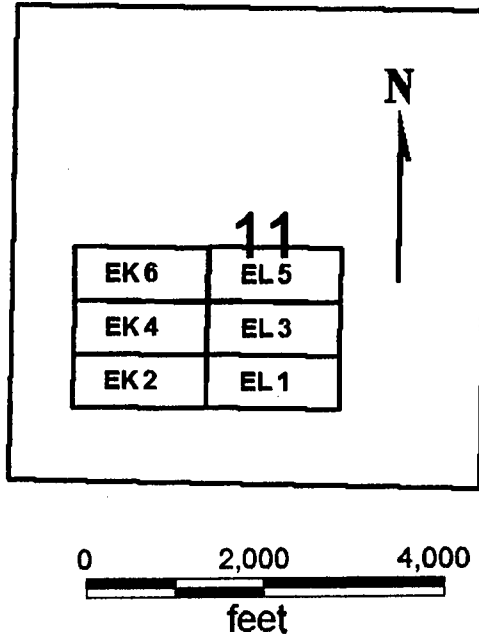
Return to:

Judy M. Pratt
2182 So. Dover Way
Lakewood, CO 80227

RECEIVED
B.L.M. AZ STATE OFFICE
2007 MAR 13 A 11:00
PHOENIX, ARIZONA

ANC 380903

EK 2, 4, 6
EL 1, 3, 5
T36N R5W



PHOENIX, ARIZONA

2001 MAR 13 A 11:00

RECEIVED
B.L.M. AZ STATE OFFICE

EK 2, 4, 6
EL 1, 3, 5

All claims are 1500 x 600

Sides are E-W and ends are N-S

All locations, corners and end centers are 5' 2x2 wood posts with metal tags

Located by:

Patrick Hillard
Box 388
Kanab, Utah 84741

Mohave Co., Arizona
Section 1, T36N, R5W
Gila and Salt River Meridian

AMC 380903

LOCATION NOTICE FOR LODE MINING CLAIM

NOTICE IS HEREBY GIVEN that the **EK 26** lode mining claim has been located by Patrick Hillard, whose current mailing address is P.O. Box 388, Kanab, UT, 84741.

The general course of this claim is EAST and it is situated in Mohave County, Arizona.

The claim is 1,500 feet in length and 600 feet in width. This claim runs from the location monument on which this location notice is posted approximately 10 feet in a(n) WEST direction to the WEST end line and 1,490 feet in a(n) EAST direction to the EAST end line. The claim is marked by six monuments, one at each corner and one at the center of each end line of the claim.

The location monument on which this notice is posted is situated within Section 2, T36N, R5W Gila Salt River Base and Meridian, Arizona, and this claim encompasses portions of the following quarter section(s), Section(s), Township(s) and Range(s), Gila Salt River Base and Meridian, Arizona:

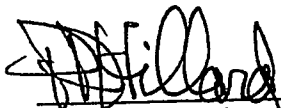
NW SEC 2, T36N, R5W

The locality of this claim with reference to some natural object or permanent monument and additional information (if any) concerning its locality are as follows:

The SOUTHWEST corner of this claim is 2700 feet North and 710 feet East from the NW corner, Section 11, T36N, R5W.

Dated and posted on the ground December 27, 2006.

LOCATOR


Patrick Hillard

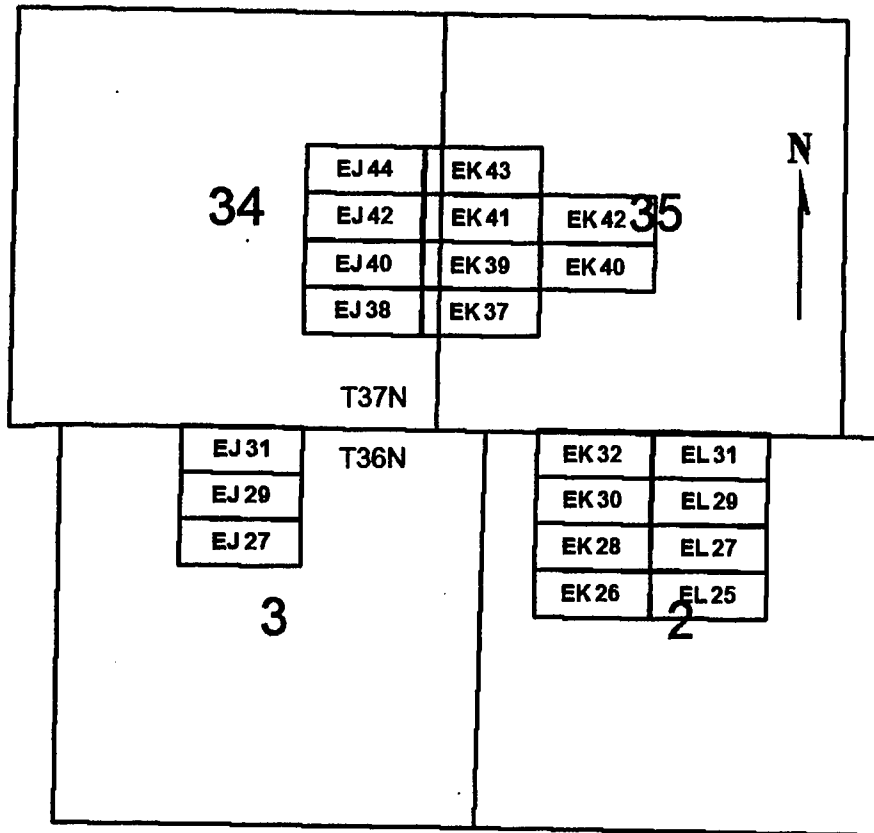
RECEIVED
B.L.M. AZ STATE OFFICE
2007 MAR 13 P 12:10
PHOENIX, ARIZONA

Return to:

Judy M. Pratt
2182 So. Dover Way
Lakewood, CO 80227

AMC 380904

EJ 27, 29, 31, 38, 40, 42, 44
 EK 26, 28, 30, 32, 37, 39-43
 EL 25, 27, 29, 31
 T36N and T37N, R5W



0 2,000 4,000
 feet

RECEIVED
 B.L.M. AZ STATE OFFICE
 2007 MAR 13 P 12:09
 PHOENIX, ARIZONA

EJ 27, 29, 31, 38, 40, 42, 44
 EK 26, 28, 30, 32, 37, 39-43
 EL 25, 27, 29, 31

All claims are 1500 x 600

Sides are E-W and ends are N-S

All locations, corners and end centers are 5' 2x2 wood posts with metal tags

Located by:

Patrick Hillard

Box 388

Kanab, Utah 84741

Mohave Co., Arizona

Sections 35 and 34, T37N, R5W

Sections 2 and 3, T36N, R5W

Gila and Salt River Meridian

ANC 380904

LOCATION NOTICE FOR LODE MINING CLAIM

NOTICE IS HEREBY GIVEN that the **EK 28** lode mining claim has been located by Patrick Hillard, whose current mailing address is P.O. Box 388, Kanab, UT, 84741.

The general course of this claim is EAST and it is situated in Mohave County, Arizona.

The claim is 1,500 feet in length and 600 feet in width. This claim runs from the location monument on which this location notice is posted approximately 10 feet in a(n) WEST direction to the WEST end line and 1,490 feet in a(n) EAST direction to the EAST end line. The claim is marked by six monuments, one at each corner and one at the center of each end line of the claim.

The location monument on which this notice is posted is situated within Section 2, T36N, R5W Gila Salt River Base and Meridian, Arizona, and this claim encompasses portions of the following quarter section(s), Section(s), Township(s) and Range(s), Gila Salt River Base and Meridian, Arizona:

NW SEC 2, T36N, R5W

The locality of this claim with reference to some natural object or permanent monument and additional information (if any) concerning its locality are as follows:

The SOUTHWEST corner of this claim is 3300 feet North and 710 feet East from the NW corner, Section 11, T36N, R5W.

Dated and posted on the ground December 30, 2006.

LOCATOR


Patrick Hillard

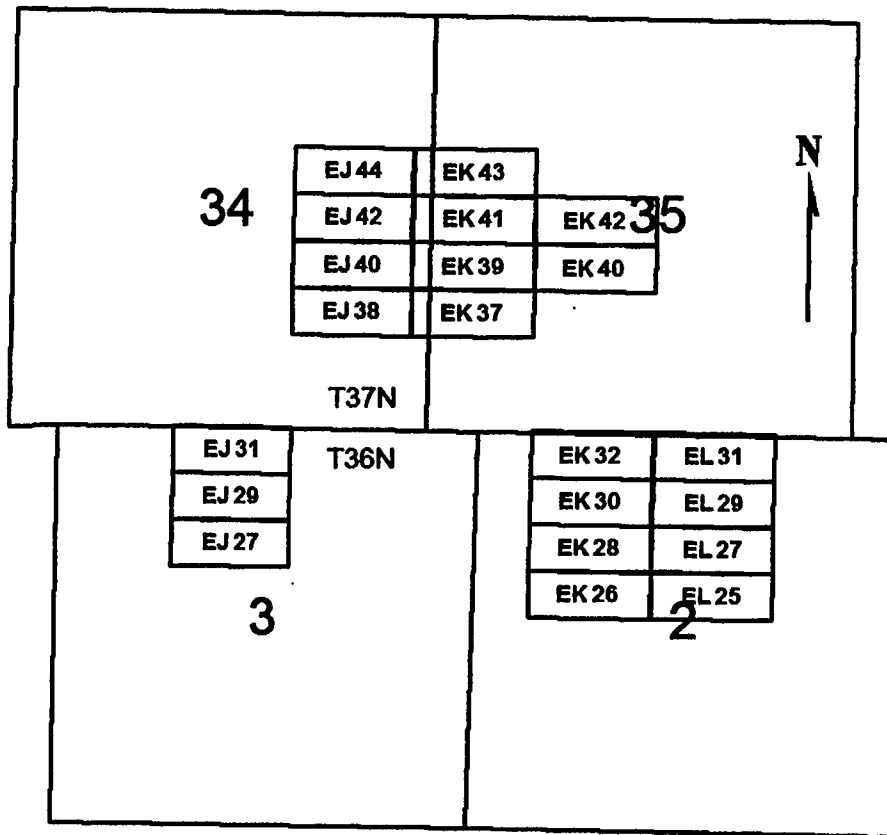
RECEIVED
B.L.M. AZ STATE OFFICE
2007 MAR 13 P 12 09
PHOENIX, ARIZONA

Return to:

Judy M. Pratt
2182 So. Dover Way
Lakewood, CO 80227

AMC 380905

EJ 27, 29, 31, 38, 40, 42, 44
 EK 26, 28, 30, 32, 37, 39-43
 EL 25, 27, 29, 31
 T36N and T37N, R5W



0 2,000 4,000
 feet

EJ 27, 29, 31, 38, 40, 42, 44
 EK 26, 28, 30, 32, 37, 39-43
 EL 25, 27, 29, 31

Sides are E-W and ends are N-S

All locations, corners and end centers are 5' 2x2 wood posts with metal tags

All claims are 1500 x 600

Located by:

Patrick Hillard

Box 388

Kanab, Utah 84741

Mohave Co., Arizona
 Sections 35 and 34, T37N, R5W
 Sections 2 and 3, T36N, R5W
 Gila and Salt River Meridian

PHOENIX, ARIZONA

2007 MAR 13 P 12:09

RECEIVED
 B.L.M. AZ STATE OFFICE

AMC 380905

LOCATION NOTICE FOR LODE MINING CLAIM

NOTICE IS HEREBY GIVEN that the **EK 30** lode mining claim has been located by Patrick Hillard, whose current mailing address is P.O. Box 388, Kanab, UT, 84741.

The general course of this claim is EAST and it is situated in Mohave County, Arizona.

The claim is 1,500 feet in length and 600 feet in width. This claim runs from the location monument on which this location notice is posted approximately 10 feet in a(n) WEST direction to the WEST end line center and 1,490 feet in a(n) EAST direction to the EAST end line. The claim is marked by six monuments, one at each corner and one at the center of each end line of the claim.

The location monument on which this notice is posted is situated within Section 2, T36N, R5W Gila Salt River Base and Meridian, Arizona, and this claim encompasses portions of the following quarter section(s), Section(s), Township(s) and Range(s), Gila Salt River Base and Meridian, Arizona:

NW SEC 2, T36N, R5W

The locality of this claim with reference to some natural object or permanent monument and additional information (if any) concerning its locality are as follows:

The SOUTHWEST corner of this claim is 3900 feet North and 710 feet East from the NW corner, Section 11, T36N, R5W.

Dated and posted on the ground this 30 day of December, 2006.

LOCATOR


Patrick Hillard

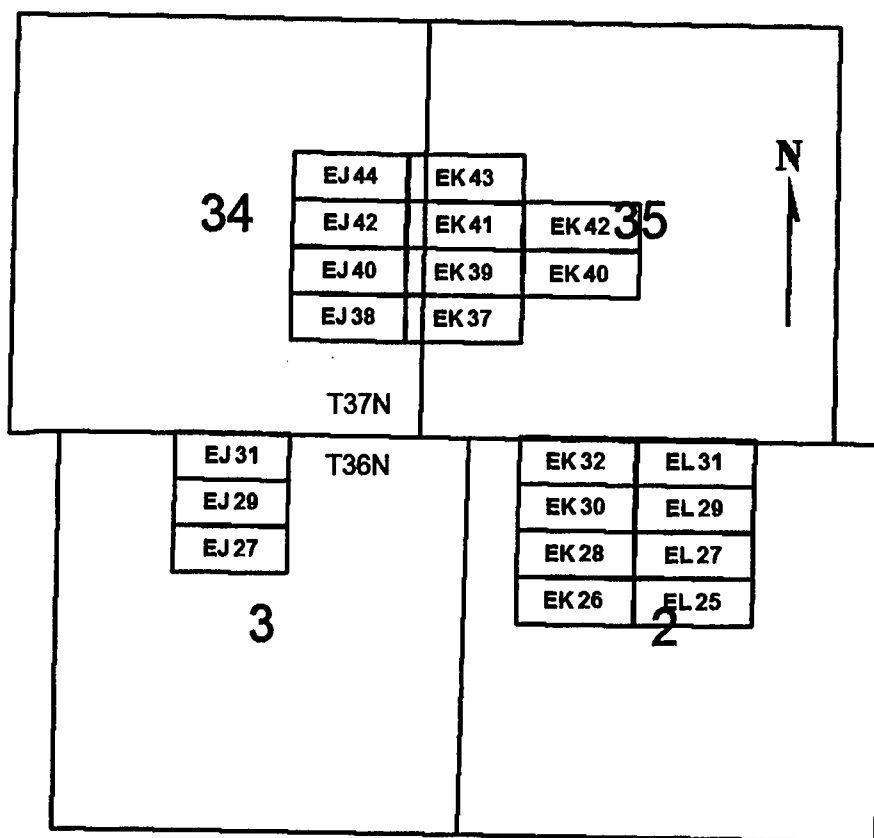
Return to:

Judy M. Pratt
2182 So. Dover Way
Lakewood, CO 80227

RECEIVED
B.L.M. AZ STATE OFFICE
2007 MAR 13 12:09
PHOENIX, ARIZONA

ANC 380906

EJ 27, 29, 31, 38, 40, 42, 44
 EK 26, 28, 30, 32, 37, 39-43
 EL 25, 27, 29, 31
 T36N and T37N, R5W



0 2,000 4,000
 feet

PHOENIX, ARIZONA

2007 MAR 13 P 12:09

RECEIVED
 B.L.M. AZ STATE OFFICE

EJ 27, 29, 31, 38, 40, 42, 44
 EK 26, 28, 30, 32, 37, 39-43
 EL 25, 27, 29, 31

All claims are 1500 x 600

Sides are E-W and ends are N-S

All locations, corners and end centers are 5' 2x2 wood posts with metal tags

Located by:

Patrick Hillard

Box 388

Kanab, Utah 84741

Mohave Co., Arizona

Sections 35 and 34, T37N, R5W

Sections 2 and 3, T36N, R5W

Gila and Salt River Meridian

ANC 380906

LOCATION NOTICE FOR LODE MINING CLAIM

NOTICE IS HEREBY GIVEN that the **EK 32** lode mining claim has been located by Patrick Hillard, whose current mailing address is P.O. Box 388, Kanab, UT, 84741.

The general course of this claim is EAST and it is situated in Mohave County, Arizona.

The claim is 1,500 feet in length and 600 feet in width. This claim runs from the location monument on which this location notice is posted approximately 10 feet in a(n) WEST direction to the WEST end line center and 1,490 feet in a(n) EAST direction to the EAST end line. The claim is marked by six monuments, one at each corner and one at the center of each end line of the claim.

The location monument on which this notice is posted is situated within Section 2, T36N, R5W Gila Salt River Base and Meridian, Arizona, and this claim encompasses portions of the following quarter section(s), Section(s), Township(s) and Range(s), Gila Salt River Base and Meridian, Arizona:

NW SEC 2, T36N, R5W

The locality of this claim with reference to some natural object or permanent monument and additional information (if any) concerning its locality are as follows:

The SOUTHWEST corner of this claim is 4500 feet North and 710 feet East from the NW corner, Section 11, T36N, R5W.

Dated and posted on the ground this 30 day of December, 2006.

LOCATOR.


Patrick Hillard

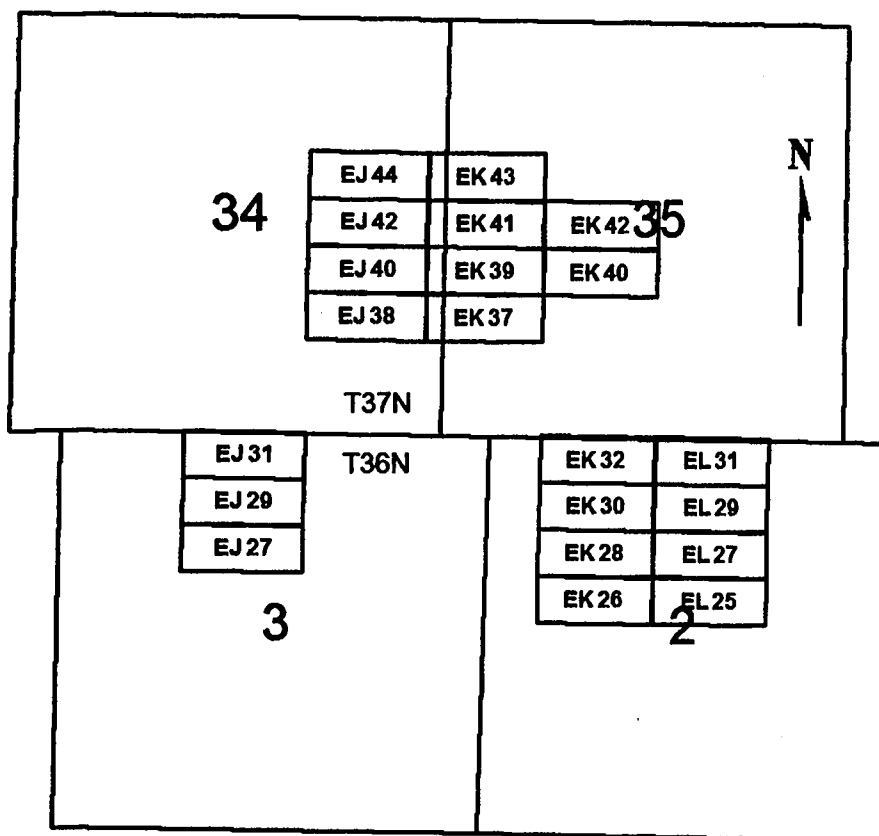
RECEIVED
B.L.M. AZ STATE OFFICE
2007 MAR 13 P 4:09
PHOENIX, ARIZONA

Return to:

Judy M. Pratt
2182 So. Dover Way
Lakewood, CO 80227

ANC 380907

EJ 27, 29, 31, 38, 40, 42, 44
 EK 26, 28, 30, 32, 37, 39-43
 EL 25, 27, 29, 31
 T36N and T37N, R5W



0 2,000 4,000
 feet

EJ 27, 29, 31, 38, 40, 42, 44
 EK 26, 28, 30, 32, 37, 39-43
 EL 25, 27, 29, 31

All claims are 1500 x 600

Sides are E-W and ends are N-S

All locations, corners and end centers are 5' 2x2 wood posts with metal tags

Located by:

Patrick Hillard

Box 388

Kanab, Utah 84741

Mohave Co., Arizona

Sections 35 and 34, T37N, R5W

Sections 2 and 3, T36N, R5W

Gila and Salt River Meridian

PHOENIX, ARIZONA

2007 MAR 13 P 12:09

RECEIVED
 B.L.M. AZ STATE OFFICE

AMC 380907

LOCATION NOTICE FOR LODE MINING CLAIM

NOTICE IS HEREBY GIVEN that the **EK 37** lode mining claim has been located by Patrick Hillard, whose current mailing address is P.O. Box 388, Kanab, UT, 84741.

The general course of this claim is WEST and it is situated in Mohave County, Arizona.

The claim is 1,500 feet in length and 600 feet in width. This claim runs from the location monument on which this location notice is posted approximately 10 feet in a(n) EAST direction to the EAST end line center and 1,490 feet in a(n) WEST direction to the WEST end line. The claim is marked by six monuments, one at each corner and one at the center of each end line of the claim.

The location monument on which this notice is posted is situated within Section 35, T37N, R5W Gila Salt River Base and Meridian, Arizona, and this claim encompasses portions of the following quarter section(s), Section(s), Township(s) and Range(s), Gila Salt River Base and Meridian, Arizona:

SW SEC 35, SE SEC 34, T37N, R5W

The locality of this claim with reference to some natural object or permanent monument and additional information (if any) concerning its locality are as follows:

The SOUTHEAST corner of this claim is 6300 feet North and 710 feet East from the NW corner, Section 11, T36N, R5W.

Dated and posted on the ground this 30 day of December, 2006.

LOCATOR


Patrick Hillard

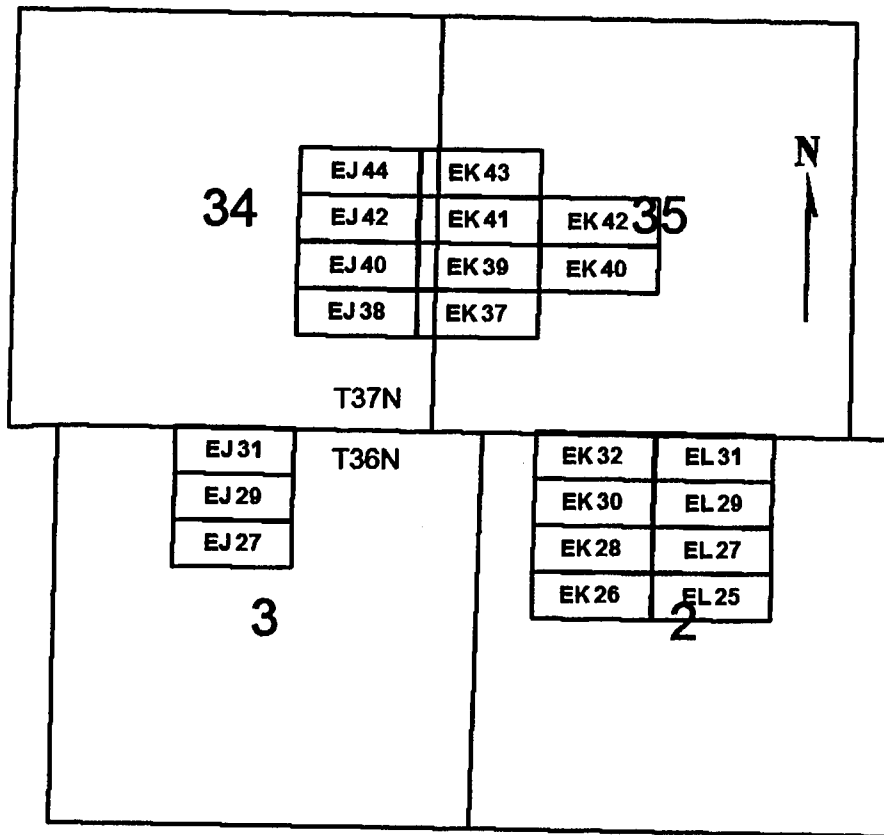
RECEIVED
B.L.M. AZ STATE OFFICE
2007 MAR 13 P 12:12
PHOENIX, ARIZONA

Return to:

Judy M. Pratt
2182 So. Dover Way
Lakewood, CO 80227

AMC 380908

EJ 27, 29, 31, 38, 40, 42, 44
 EK 26, 28, 30, 32, 37, 39-43
 EL 25, 27, 29, 31
 T36N and T37N, R5W



0 2,000 4,000
 feet

EJ 27, 29, 31, 38, 40, 42, 44
 EK 26, 28, 30, 32, 37, 39-43
 EL 25, 27, 29, 31

All claims are 1500 x 600

Sides are E-W and ends are N-S

All locations, corners and end centers are 5' 2x2 wood posts with metal tags

Located by:

Patrick Hillard

Box 388

Kanab, Utah 84741

Mohave Co., Arizona

Sections 35 and 34, T37N, R5W

Sections 2 and 3, T36N, R5W

Gila and Salt River Meridian

PHOENIX, ARIZONA

2007 MAR 13 P 12:11

RECEIVED
 B.L.M. AZ STATE OFFICE

AMC 380908

LOCATION NOTICE FOR LODE MINING CLAIM

NOTICE IS HEREBY GIVEN that the **EK 39** lode mining claim has been located by Patrick Hillard, whose current mailing address is P.O. Box 388, Kanab, UT, 84741.

The general course of this claim is WEST and it is situated in Mohave County, Arizona.

The claim is 1,500 feet in length and 600 feet in width. This claim runs from the location monument on which this location notice is posted approximately 10 feet in a(n) EAST direction to the EAST end line center and 1,490 feet in a(n) WEST direction to the WEST end line. The claim is marked by six monuments, one at each corner and one at the center of each end line of the claim.

The location monument on which this notice is posted is situated within Section 35, T37N, R5W Gila Salt River Base and Meridian, Arizona, and this claim encompasses portions of the following quarter section(s), Section(s), Township(s) and Range(s), Gila Salt River Base and Meridian, Arizona:


SW SEC 35, SE SEC 34, T37N, R5W

The locality of this claim with reference to some natural object or permanent monument and additional information (if any) concerning its locality are as follows:

The SOUTHEAST corner of this claim is 6900 feet North and 710 feet East from the NW corner, Section 11, T36N, R5W.

Dated and posted on the ground this 30 day of December, 2006.

LOCATOR


Patrick Hillard

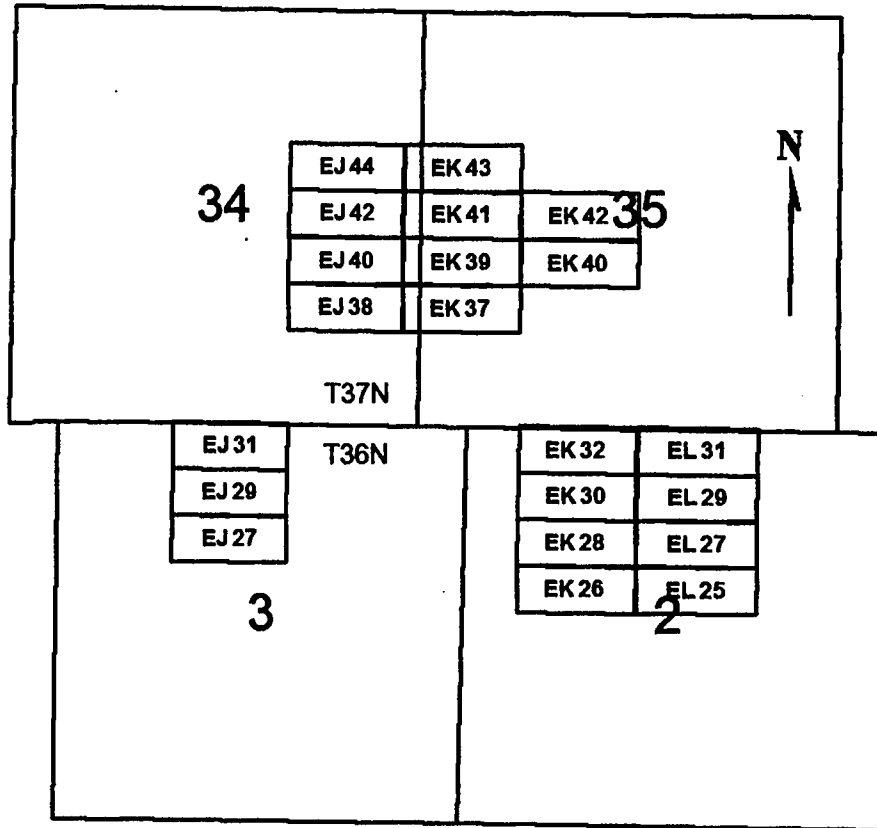
RECEIVED
B.L.M. AZ STATE OFFICE
2007 MAR 13 P 12:11
PHOENIX, ARIZONA

Return to:

Judy M. Pratt
2182 So. Dover Way
Lakewood, CO 80227

ANC 380909

EJ 27, 29, 31, 38, 40, 42, 44
 EK 26, 28, 30, 32, 37, 39-43
 EL 25, 27, 29, 31
 T36N and T37N, R5W



0 2,000 4,000
 feet

PHOENIX, ARIZONA

2007 MAR 13 P 4:11

RECEIVED
 B.L.M. AZ STATE OFFICE

EJ 27, 29, 31, 38, 40, 42, 44
 EK 26, 28, 30, 32, 37, 39-43
 EL 25, 27, 29, 31

All claims are 1500 x 600

Sides are E-W and ends are N-S

All locations, corners and end centers are 5' 2x2 wood posts with metal tags

Located by:

Patrick Hillard

Box 388

Kanab, Utah 84741

Mohave Co., Arizona

Sections 35 and 34, T37N, R5W

Sections 2 and 3, T36N, R5W

Gila and Salt River Meridian

AMB 380909

1

LOCATION NOTICE FOR LODE MINING CLAIM

NOTICE IS HEREBY GIVEN that the **EK 40** lode mining claim has been located by Patrick Hillard, whose current mailing address is P.O. Box 388, Kanab, UT, 84741.

The general course of this claim is EAST and it is situated in Mohave County, Arizona.

The claim is 1,500 feet in length and 600 feet in width. This claim runs from the location monument on which this location notice is posted approximately 10 feet in a(n) WEST direction to the WEST end line and 1,490 feet in a(n) EAST direction to the EAST end line. The claim is marked by six monuments, one at each corner and one at the center of each end line of the claim.

The location monument on which this notice is posted is situated within Section 35, T37N, R5W Gila Salt River Base and Meridian, Arizona, and this claim encompasses portions of the following quarter section(s), Section(s), Township(s) and Range(s), Gila Salt River Base and Meridian, Arizona:

SW AND SE SEC 35, T37N, R5W

The locality of this claim with reference to some natural object or permanent monument and additional information (if any) concerning its locality are as follows:

The SOUTHWEST corner of this claim is 6900 feet North and 710 feet East from the NW corner, Section 11, T36N, R5W.

Dated and posted on the ground December 30, 2006.

LOCATOR


Patrick Hillard

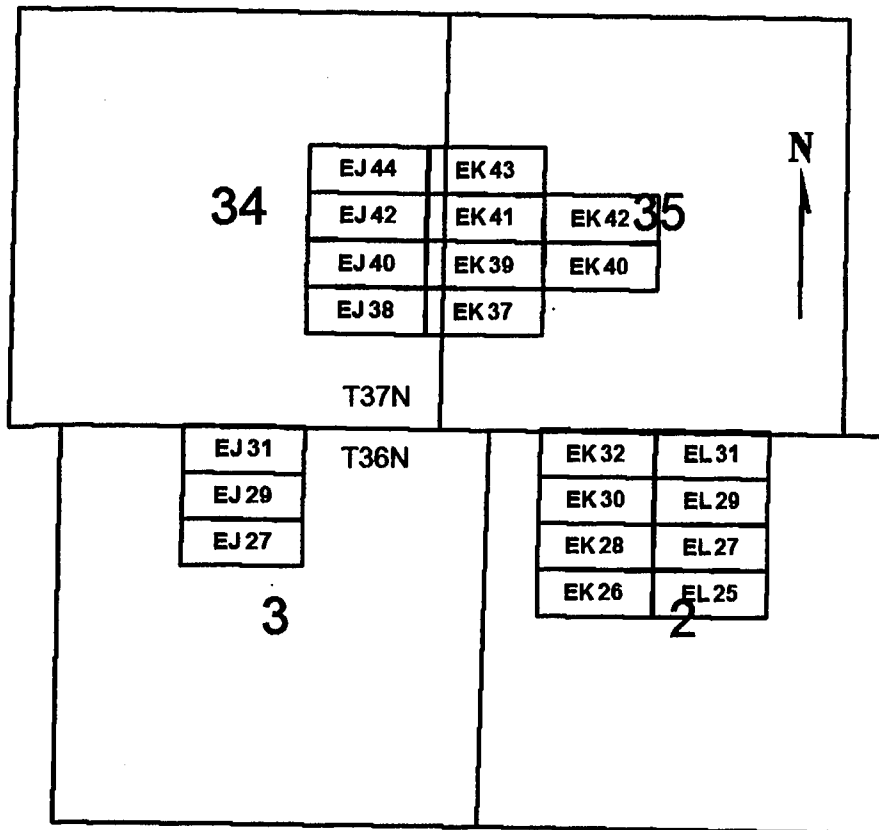
RECEIVED
B.L.M. AZ STATE OFFICE
2007 MAR 13 P 12:11
PHOENIX, ARIZONA

Return to:

Judy M. Pratt
2182 So. Dover Way
Lakewood, CO 80227

AMC 380910

EJ 27, 29, 31, 38, 40, 42, 44
 EK 26, 28, 30, 32, 37, 39-43
 EL 25, 27, 29, 31
 T36N and T37N, R5W



0 2,000 4,000
 feet

EJ 27, 29, 31, 38, 40, 42, 44
 EK 26, 28, 30, 32, 37, 39-43
 EL 25, 27, 29, 31

Sides are E-W and ends are N-S

All locations, corners and end centers are 5' 2x2 wood posts with metal tags

Located by:

Patrick Hillard

Box 388

Kanab, Utah 84741

All claims are 1500 x 600

Mohave Co., Arizona
 Sections 35 and 34, T37N, R5W
 Sections 2 and 3, T36N, R5W
 Gila and Salt River Meridian

PHOENIX, ARIZONA

2007 MAR 13 P 12:11

RECEIVED
 B.L.M. AZ STATE OFFICE

ANL 380910

LOCATION NOTICE FOR LODE MINING CLAIM

NOTICE IS HEREBY GIVEN that the **EK 41** lode mining claim has been located by Patrick Hillard, whose current mailing address is P.O. Box 388, Kanab, UT, 84741.

The general course of this claim is WEST and it is situated in Mohave County, Arizona.

The claim is 1,500 feet in length and 600 feet in width. This claim runs from the location monument on which this location notice is posted approximately 10 feet in a(n) EAST direction to the EAST end line center and 1,490 feet in a(n) WEST direction to the WEST end line. The claim is marked by six monuments, one at each corner and one at the center of each end line of the claim.

The location monument on which this notice is posted is situated within Section 35, T37N, R5W Gila Salt River Base and Meridian, Arizona, and this claim encompasses portions of the following quarter section(s), Section(s), Township(s) and Range(s), Gila Salt River Base and Meridian, Arizona:


SW AND NW SEC 35, SE AND NE SEC 34, T37N, R5W

The locality of this claim with reference to some natural object or permanent monument and additional information (if any) concerning its locality are as follows:

The SOUTHEAST corner of this claim is 7500 feet North and 710 feet East from the NW corner, Section 11, T36N, R5W.

Dated and posted on the ground this 30 day of December, 2006.

LOCATOR



Patrick Hillard

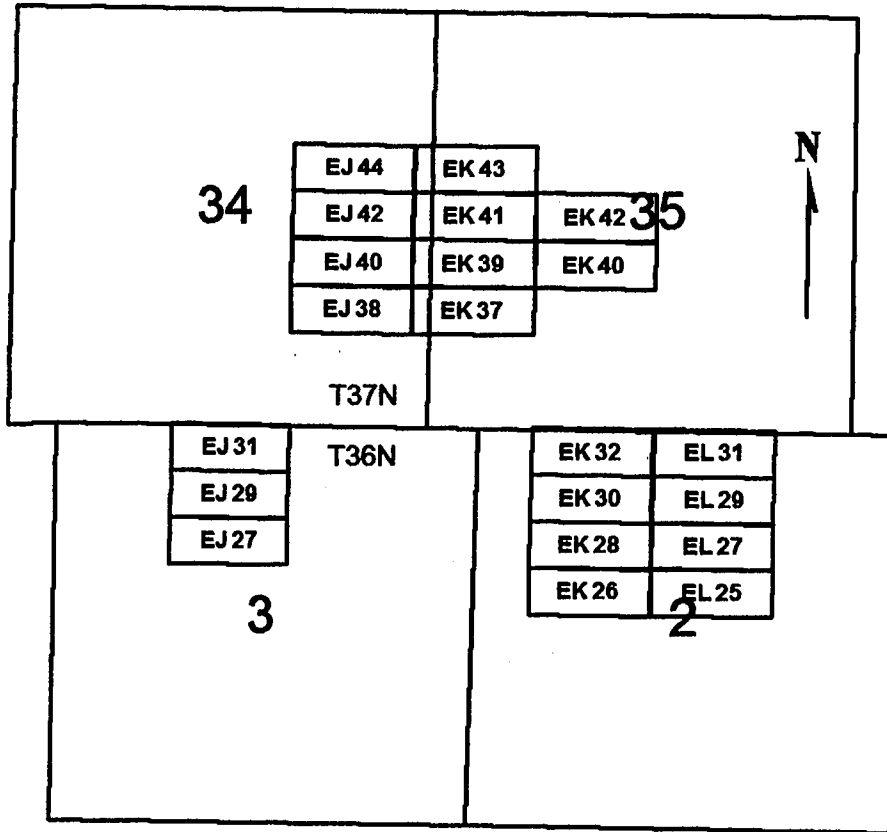
RECEIVED
B.L.M. AZ STATE OFFICE
2007 MAR 13 P 12:11
PHOENIX, ARIZONA

Return to:

Judy M. Pratt
2182 So. Dover Way
Lakewood, CO 80227

AMC 380911

EJ 27, 29, 31, 38, 40, 42, 44
 EK 26, 28, 30, 32, 37, 39-43
 EL 25, 27, 29, 31
 T36N and T37N, R5W



0 2,000 4,000
 feet

EJ 27, 29, 31, 38, 40, 42, 44
 EK 26, 28, 30, 32, 37, 39-43
 EL 25, 27, 29, 31

Sides are E-W and ends are N-S

All locations, corners and end centers are 5' 2x2 wood posts with metal tags

Located by:

Patrick Hillard

Box 388

Kanab, Utah 84741

All claims are 1500 x 600

Mohave Co., Arizona
 Sections 35 and 34, T37N, R5W
 Sections 2 and 3, T36N, R5W
 Gila and Salt River Meridian

RECEIVED
 B.L.M. AZ STATE OFFICE
 2007 MAR 13 P 5 11
 PHOENIX, ARIZONA

AMC 380911

LOCATION NOTICE FOR LODE MINING CLAIM

NOTICE IS HEREBY GIVEN that the **EK 42** lode mining claim has been located by Patrick Hillard, whose current mailing address is P.O. Box 388, Kanab, UT, 84741.

The general course of this claim is EAST and it is situated in Mohave County, Arizona.

The claim is 1,500 feet in length and 600 feet in width. This claim runs from the location monument on which this location notice is posted approximately 10 feet in a(n) WEST direction to the WEST end line center and 1,490 feet in a(n) EAST direction to the EAST end line. The claim is marked by six monuments, one at each corner and one at the center of each end line of the claim.

The location monument on which this notice is posted is situated within Section 35, T37N, R5W Gila Salt River Base and Meridian, Arizona, and this claim encompasses portions of the following quarter section(s), Section(s), Township(s) and Range(s), Gila Salt River Base and Meridian, Arizona:


SW, SE, NW AND NE SEC 35, T37N, R5W

The locality of this claim with reference to some natural object or permanent monument and additional information (if any) concerning its locality are as follows:

The SOUTHWEST corner of this claim is 7500 feet North and 710 feet East from the NW corner, Section 11, T36N, R5W.

Dated and posted on the ground this 30 day of December, 2006.

LOCATOR


Patrick Hillard

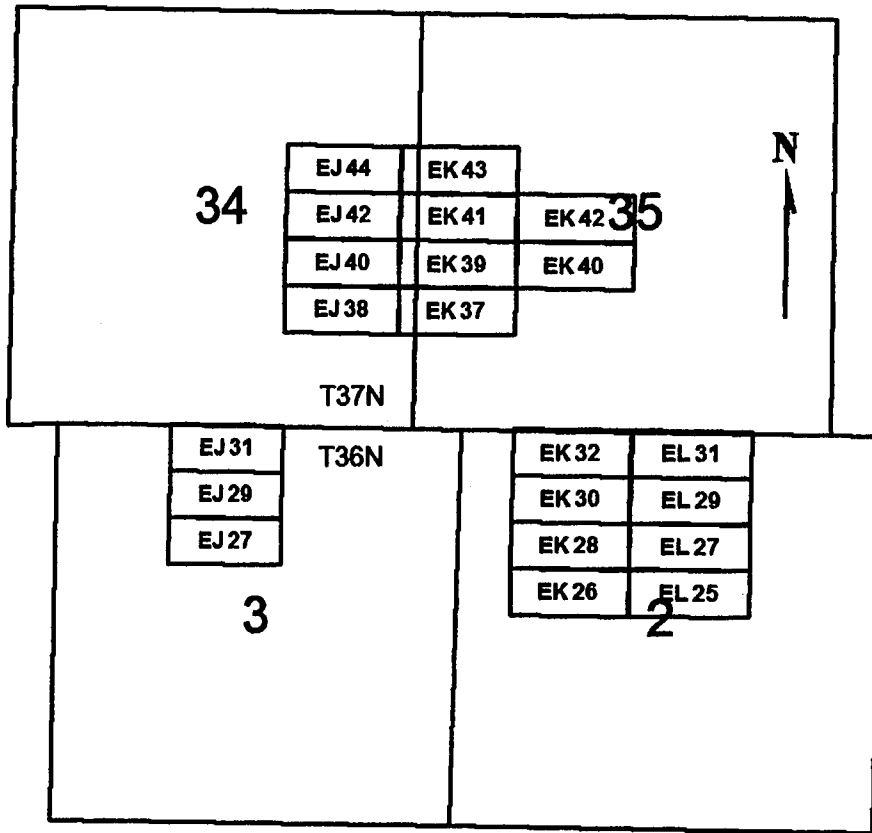
Return to:

Judy M. Pratt
2182 So. Dover Way
Lakewood, CO 80227

RECEIVED
B.L.M. AZ STATE OFFICE
2007 MAR 13 P 12:10
PHOENIX, ARIZONA

AMC 380912

EJ 27, 29, 31, 38, 40, 42, 44
 EK 26, 28, 30, 32, 37, 39-43
 EL 25, 27, 29, 31
 T36N and T37N, R5W



0 2,000 4,000
 feet

EJ 27, 29, 31, 38, 40, 42, 44
 EK 26, 28, 30, 32, 37, 39-43
 EL 25, 27, 29, 31

All claims are 1500 x 600

Sides are E-W and ends are N-S

All locations, corners and end centers are 5' 2x2 wood posts with metal tags

Located by:

Patrick Hillard

Box 388

Kanab, Utah 84741

Mohave Co., Arizona

Sections 35 and 34, T37N, R5W

Sections 2 and 3, T36N, R5W

Gila and Salt River Meridian

PHOENIX, ARIZONA

2001 MAR 13 P 12:10

RECEIVED
 B.L.M. AZ STATE OFFICE

AMC 380912

LOCATION NOTICE FOR LODE MINING CLAIM

NOTICE IS HEREBY GIVEN that the **EK 43** lode mining claim has been located by Patrick Hillard, whose current mailing address is P.O. Box 388, Kanab, UT, 84741.

The general course of this claim is WEST and it is situated in Mohave County, Arizona.

The claim is 1,500 feet in length and 600 feet in width. This claim runs from the location monument on which this location notice is posted approximately 10 feet in a(n) EAST direction to the EAST end line center and 1,490 feet in a(n) WEST direction to the WEST end line. The claim is marked by six monuments, one at each corner and one at the center of each end line of the claim.

The location monument on which this notice is posted is situated within Section 35, T37N, R5W Gila Salt River Base and Meridian, Arizona, and this claim encompasses portions of the following quarter section(s), Section(s), Township(s) and Range(s), Gila Salt River Base and Meridian, Arizona:

NW SEC 35, NE SEC 34, T37N, R5W

The locality of this claim with reference to some natural object or permanent monument and additional information (if any) concerning its locality are as follows:

The SOUTHEAST corner of this claim is 8100 feet North and 710 feet East from the NW corner, Section 11, T36N, R5W.

Dated and posted on the ground this 30 day of December, 2006.

LOCATOR


Patrick Hillard

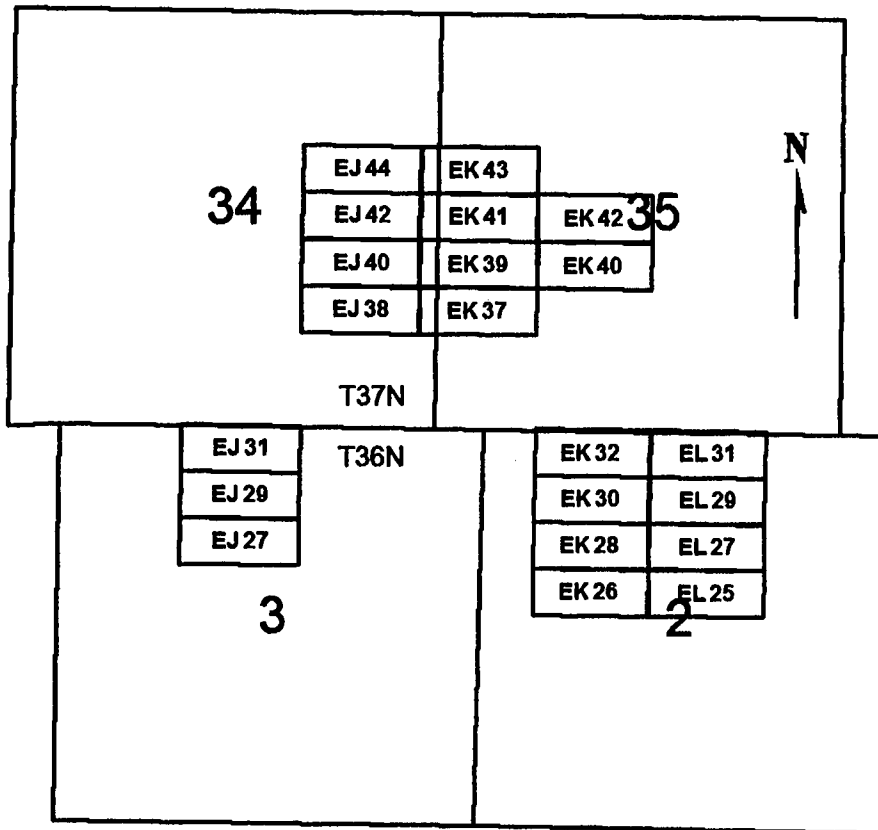
RECEIVED
B.L.M. AZ STATE OFFICE
2007 MAR 13 P 12:10
PHOENIX, ARIZONA

Return to:

Judy M. Pratt
2182 So. Dover Way
Lakewood, CO 80227

ANC 380913

EJ 27, 29, 31, 38, 40, 42, 44
 EK 26, 28, 30, 32, 37, 39-43
 EL 25, 27, 29, 31
 T36N and T37N, R5W



0 2,000 4,000
 feet

PHOENIX, ARIZONA

2007 MAR 13 P 12:10

RECEIVED
 B.L.M. AZ STATE OFFICE

EJ 27, 29, 31, 38, 40, 42, 44
 EK 26, 28, 30, 32, 37, 39-43
 EL 25, 27, 29, 31

All claims are 1500 x 600

Sides are E-W and ends are N-S

All locations, corners and end centers are 5' 2x2 wood posts with metal tags

Located by:

Patrick Hillard

Box 388

Kanab, Utah 84741

Mohave Co., Arizona

Sections 35 and 34, T37N, R5W

Sections 2 and 3, T36N, R5W

Gila and Salt River Meridian

AMC 380913

LOCATION NOTICE FOR LODE MINING CLAIM

NOTICE IS HEREBY GIVEN that the **EL 1** lode mining claim has been located by Patrick Hillard, whose current mailing address is P.O. Box 388, Kanab, UT, 84741.

The general course of this claim is WEST and it is situated in Mohave County, Arizona.

The claim is 1,500 feet in length and 600 feet in width. This claim runs from the location monument on which this location notice is posted approximately 10 feet in a(n) EAST direction to the EAST end line center and 1,490 feet in a(n) WEST direction to the WEST end line. The claim is marked by six monuments, one at each corner and one at the center of each end line of the claim.

The location monument on which this notice is posted is situated within Section 11, T36N, R5W Gila Salt River Base and Meridian, Arizona, and this claim encompasses portions of the following quarter section(s), Section(s), Township(s) and Range(s), Gila Salt River Base and Meridian, Arizona:


SE AND SW SEC 11, T36N, R5W

The locality of this claim with reference to some natural object or permanent monument and additional information (if any) concerning its locality are as follows:

The SOUTHEAST corner of this claim is 4500 feet South and 3710 feet East from the NW corner, Section 11, T36N, R5W.

Dated and posted on the ground this 3/ day of December, 2006.

LOCATOR


Patrick Hillard

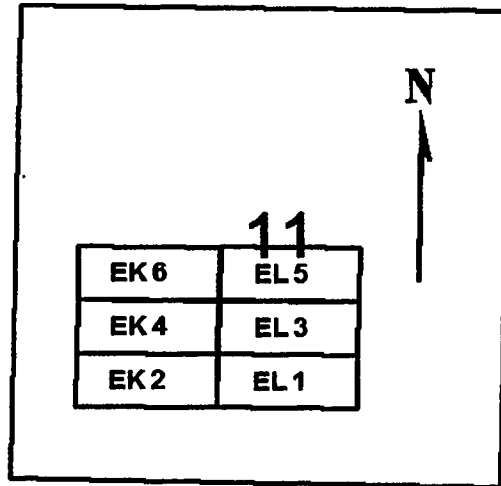
Return to:

Judy M. Pratt
2182 So. Dover Way
Lakewood, CO 80227

RECEIVED
B.L.M. AT STATE OFFICE
2007 MAR 13 A 11: 00
PHOENIX, ARIZONA

ANC 380914

**EK 2, 4, 6
EL 1, 3, 5
T36N R5W**



0 2,000 4,000
feet

**EK 2, 4, 6
EL 1, 3, 5**

All claims are 1500 x 600

Sides are E-W and ends are N-S

All locations, corners and end centers are 5' 2x2 wood posts with metal tags

Located by:

Patrick Hillard
Box 388
Kanab, Utah 84741

Mohave Co., Arizona
Section 1, T36N, R5W
Gila and Salt River Meridian

PHOENIX, ARIZONA

2007 MAR 13 A 11:00

RECEIVED
B.L.M. STATE OFFICE

ANU 380914

LOCATION NOTICE FOR LODE MINING CLAIM

NOTICE IS HEREBY GIVEN that the **EL 3** lode mining claim has been located by Patrick Hillard, whose current mailing address is P.O. Box 388, Kanab, UT, 84741.

The general course of this claim is WEST and it is situated in Mohave County, Arizona.

The claim is 1,500 feet in length and 600 feet in width. This claim runs from the location monument on which this location notice is posted approximately 10 feet in a(n) EAST direction to the EAST end line center and 1,490 feet in a(n) WEST direction to the WEST end line. The claim is marked by six monuments, one at each corner and one at the center of each end line of the claim.

The location monument on which this notice is posted is situated within Section 11, T36N, R5W Gila Salt River Base and Meridian, Arizona, and this claim encompasses portions of the following quarter section(s), Section(s), Township(s) and Range(s), Gila Salt River Base and Meridian, Arizona:

SE AND SW SEC 11, T36N, R5W

The locality of this claim with reference to some natural object or permanent monument and additional information (if any) concerning its locality are as follows:

The SOUTHEAST corner of this claim is 3900 feet South and 3710 feet East from the NW corner, Section 11, T36N, R5W.

Dated and posted on the ground this 31 day of December, 2006.

LOCATOR


Patrick Hillard

Return to:

Judy M. Pratt
2182 So. Dover Way
Lakewood, CO 80227

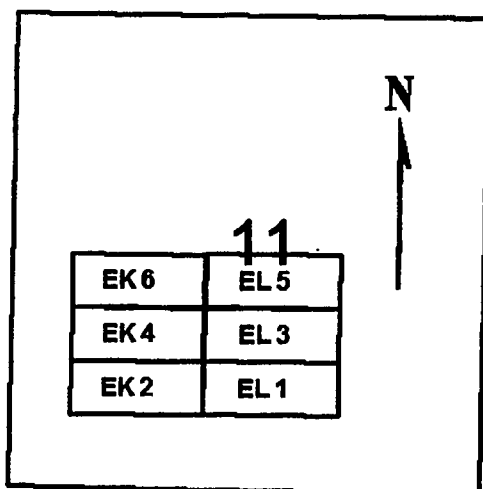
PHOENIX ARIZONA

2007 MAR 13 A 11:00

RECEIVED
B.L.M. AZ STATE OFFICE

ANC 380915

EK 2, 4, 6
EL 1, 3, 5
T36N R5W



0 2,000 4,000
feet

PHOENIX, ARIZONA

2007 MAR 13 A 11:00

RECEIVED
B.L.M. AZ STATE OFFICE

EK 2, 4, 6
EL 1, 3, 5

All claims are 1500 x 600

Sides are E-W and ends are N-S

All locations, corners and end centers are 5' 2x2 wood posts with metal tags

Located by:

Patrick Hillard
Box 388
Kanab, Utah 84741

Mohave Co., Arizona
Section 1, T36N, R5W
Gila and Salt River Meridian

ANC 380915

LOCATION NOTICE FOR LODE MINING CLAIM

NOTICE IS HEREBY GIVEN that the **EL 5** lode mining claim has been located by Patrick Hillard, whose current mailing address is P.O. Box 388, Kanab, UT, 84741.

The general course of this claim is WEST and it is situated in Mohave County, Arizona.

The claim is 1,500 feet in length and 600 feet in width. This claim runs from the location monument on which this location notice is posted approximately 10 feet in a(n) EAST direction to the EAST end line center and 1,490 feet in a(n) WEST direction to the WEST end line. The claim is marked by six monuments, one at each corner and one at the center of each end line of the claim.

The location monument on which this notice is posted is situated within Section 11, T36N, R5W Gila Salt River Base and Meridian, Arizona, and this claim encompasses portions of the following quarter section(s), Section(s), Township(s) and Range(s), Gila Salt River Base and Meridian, Arizona:


SE AND SW SEC 11, T36N, R5W

The locality of this claim with reference to some natural object or permanent monument and additional information (if any) concerning its locality are as follows:

The SOUTHEAST corner of this claim is 3300 feet South and 3710 feet East from the NW corner, Section 11, T36N, R5W.

Dated and posted on the ground this 31 day of December, 2006.

LOCATOR



Patrick Hillard

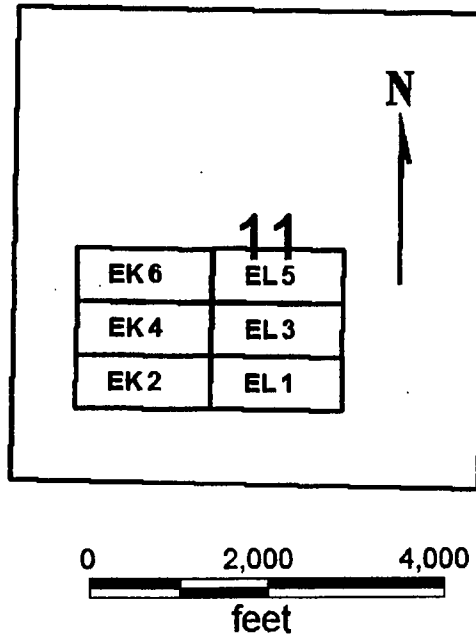
Return to:

Judy M. Pratt
2182 So. Dover Way
Lakewood, CO 80227

RECEIVED
B.L.M. AZ STATE OFFICE
2007 MAR 13 A 11:00
PHOENIX, ARIZONA

ANG 380916

EK 2, 4, 6
EL 1, 3, 5
T36N R5W



RECEIVED
B.L.M. AZ STATE OFFICE
2007 MAR 13 A 11:00
PHOENIX, ARIZONA

EK 2, 4, 6
EL 1, 3, 5

All claims are 1500 x 600

Sides are E-W and ends are N-S

All locations, corners and end centers are 5' 2x2 wood posts with metal tags

Located by:

Patrick Hillard
Box 388
Kanab, Utah 84741

Mohave Co., Arizona
Section 1, T36N, R5W
Gila and Salt River Meridian

AMC 380916

LOCATION NOTICE FOR LODE MINING CLAIM

NOTICE IS HEREBY GIVEN that the **EL 25** lode mining claim has been located by Patrick Hillard, whose current mailing address is P.O. Box 388, Kanab, UT, 84741.

The general course of this claim is WEST and it is situated in Mohave County, Arizona.

The claim is 1,500 feet in length and 600 feet in width. This claim runs from the location monument on which this location notice is posted approximately 10 feet in a(n) EAST direction to the EAST end line center and 1,490 feet in a(n) WEST direction to the WEST end line. The claim is marked by six monuments, one at each corner and one at the center of each end line of the claim.

The location monument on which this notice is posted is situated within Section 2, T36N, R5W Gila Salt River Base and Meridian, Arizona, and this claim encompasses portions of the following quarter section(s), Section(s), Township(s) and Range(s), Gila Salt River Base and Meridian, Arizona:

NE AND NW SEC 2, T36N, R5W

The locality of this claim with reference to some natural object or permanent monument and additional information (if any) concerning its locality are as follows:

The SOUTHEAST corner of this claim is 2700 feet North and 3710 feet East from the NW corner, Section 11, T36N, R5W.

Dated and posted on the ground this 31 day of December, 2006.

LOCATOR


Patrick Hillard

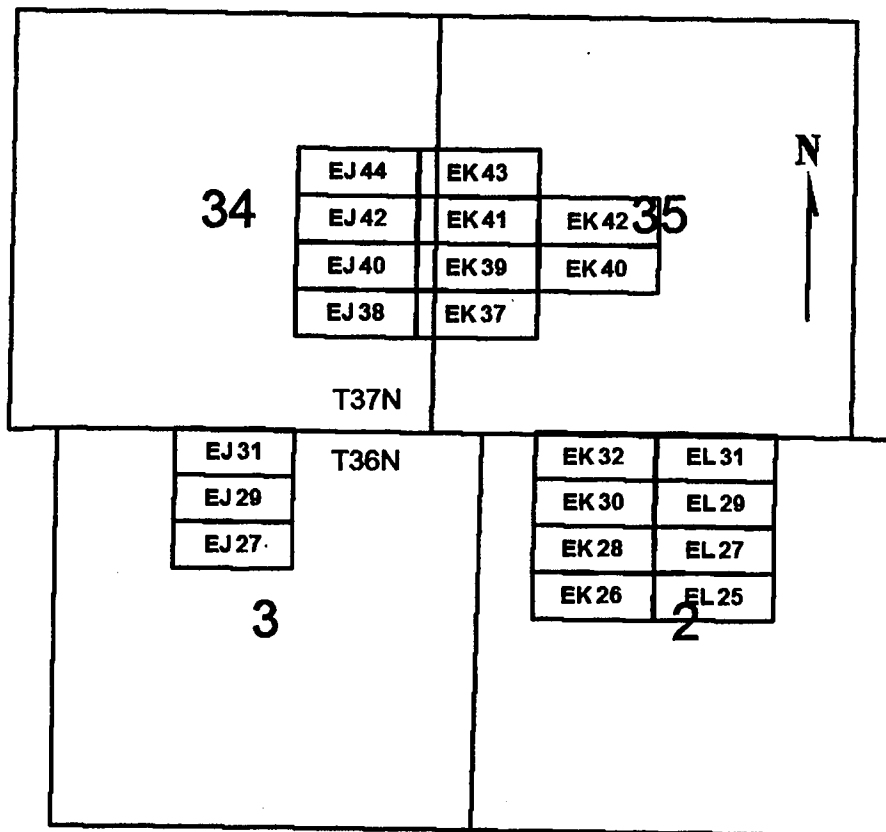
Return to:

Judy M. Pratt
2182 So. Dover Way
Lakewood, CO 80227

RECEIVED
B.L.M. AZ STATE OFFICE
2007 MAR 13 P 12:08
PHOENIX, ARIZONA

AMC 380917

EJ 27, 29, 31, 38, 40, 42, 44
 EK 26, 28, 30, 32, 37, 39-43
 EL 25, 27, 29, 31
 T36N and T37N, R5W



0 2,000 4,000
 feet

EJ 27, 29, 31, 38, 40, 42, 44
 EK 26, 28, 30, 32, 37, 39-43
 EL 25, 27, 29, 31

All claims are 1500 x 600

Sides are E-W and ends are N-S

All locations, corners and end centers are 5' 2x2 wood posts with metal tags

Located by:

Patrick Hillard

Box 388

Kanab, Utah 84741

Mohave Co., Arizona
 Sections 35 and 34, T37N, R5W
 Sections 2 and 3, T36N, R5W
 Gila and Salt River Meridian

PHOENIX, ARIZONA

2007 MAR 13 A 11:36

RECEIVED
 B.L.M. AZ STATE OFFICE

AMC 380917

LOCATION NOTICE FOR LODE MINING CLAIM

NOTICE IS HEREBY GIVEN that the **EL 27** lode mining claim has been located by Patrick Hillard, whose current mailing address is P.O. Box 388, Kanab, UT, 84741.

The general course of this claim is WEST and it is situated in Mohave County, Arizona.

The claim is 1,500 feet in length and 600 feet in width. This claim runs from the location monument on which this location notice is posted approximately 10 feet in a(n) EAST direction to the EAST end line center and 1,490 feet in a(n) WEST direction to the WEST end line. The claim is marked by six monuments, one at each corner and one at the center of each end line of the claim.

The location monument on which this notice is posted is situated within Section 2, T36N, R5W Gila Salt River Base and Meridian, Arizona, and this claim encompasses portions of the following quarter section(s), Section(s), Township(s) and Range(s), Gila Salt River Base and Meridian, Arizona:

NE AND NW SEC 2, T36N, R5W

The locality of this claim with reference to some natural object or permanent monument and additional information (if any) concerning its locality are as follows:

The SOUTHEAST corner of this claim is 3300 feet North and 3710 feet East from the NW corner, Section 11, T36N, R5W.

Dated and posted on the ground this 3/ day of December, 2006.

LOCATOR


Patrick Hillard

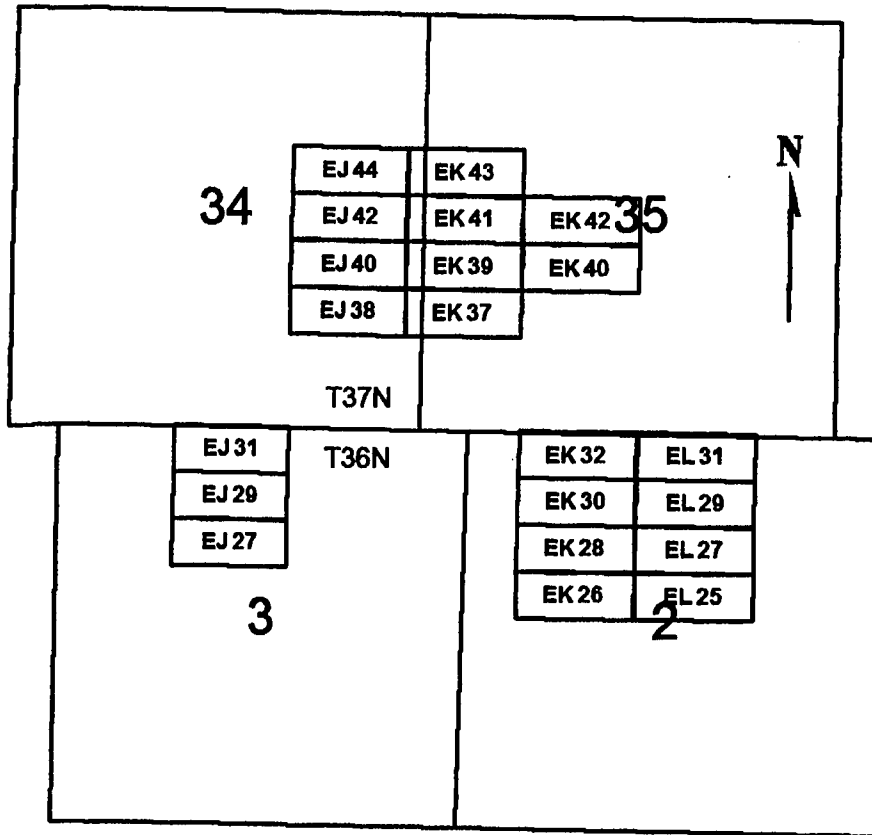
RECEIVED
B.L.M. AZ STATE OFFICE
2007 MAR 13 A 11:35
PHOENIX, ARIZONA

Return to:

Judy M. Pratt
2182 So. Dover Way
Lakewood, CO 80227

AMC 380918

EJ 27, 29, 31, 38, 40, 42, 44
 EK 26, 28, 30, 32, 37, 39-43
 EL 25, 27, 29, 31
 T36N and T37N, R5W



0 2,000 4,000
 feet

EJ 27, 29, 31, 38, 40, 42, 44
 EK 26, 28, 30, 32, 37, 39-43
 EL 25, 27, 29, 31

All claims are 1500 x 600

Sides are E-W and ends are N-S

All locations, corners and end centers are 5' 2x2 wood posts with metal tags

Located by:

Patrick Hillard

Box 388

Kanab, Utah 84741

Mohave Co., Arizona

Sections 35 and 34, T37N, R5W

Sections 2 and 3, T36N, R5W

Gila and Salt River Meridian

PHOENIX, ARIZONA

2007 MAR 13 A 11:35

RECEIVED
 B.L.M. AZ STATE OFFICE

AMC 380918

LOCATION NOTICE FOR LODE MINING CLAIM

NOTICE IS HEREBY GIVEN that the **EL 29** lode mining claim has been located by Patrick Hillard, whose current mailing address is P.O. Box 388, Kanab, UT, 84741.

The general course of this claim is WEST and it is situated in Mohave County, Arizona.

The claim is 1,500 feet in length and 600 feet in width. This claim runs from the location monument on which this location notice is posted approximately 10 feet in a(n) EAST direction to the EAST end line center and 1,490 feet in a(n) WEST direction to the WEST end line. The claim is marked by six monuments, one at each corner and one at the center of each end line of the claim.

The location monument on which this notice is posted is situated within Section 2, T36N, R5W Gila Salt River Base and Meridian, Arizona, and this claim encompasses portions of the following quarter section(s), Section(s), Township(s) and Range(s), Gila Salt River Base and Meridian, Arizona:

NE AND NW SEC 2, T36N, R5W

The locality of this claim with reference to some natural object or permanent monument and additional information (if any) concerning its locality are as follows:

The SOUTHEAST corner of this claim is 3900 feet North and 3710 feet East from the NW corner, Section 11, T36N, R5W.

Dated and posted on the ground this 31 day of December, 2006.

LOCATOR


Patrick Hillard

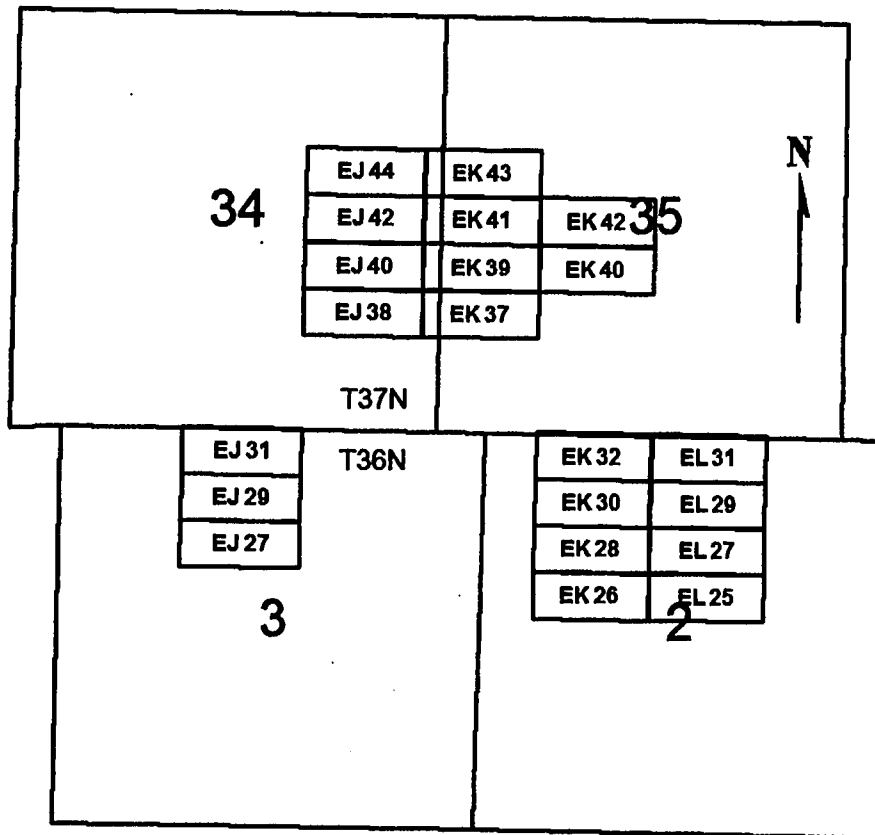
RECEIVED
B.L.M. AZ STATE OFFICE
2007 MAR 13 A 11:35
PHOENIX, ARIZONA

Return to:

Judy M. Pratt
2182 So. Dover Way
Lakewood, CO 80227

AMC 380919

EJ 27, 29, 31, 38, 40, 42, 44
 EK 26, 28, 30, 32, 37, 39-43
 EL 25, 27, 29, 31
 T36N and T37N, R5W



0 2,000 4,000
 feet

EJ 27, 29, 31, 38, 40, 42, 44
 EK 26, 28, 30, 32, 37, 39-43
 EL 25, 27, 29, 31

Sides are E-W and ends are N-S

All locations, corners and end centers are 5' 2x2 wood posts with metal tags

Located by:

Patrick Hillard

Box 388

Kanab, Utah 84741

All claims are 1500 x 600

Mohave Co., Arizona

Sections 35 and 34, T37N, R5W

Sections 2 and 3, T36N, R5W

Gila and Salt River Meridian

PHOENIX, ARIZONA

2007 MAR 13 A 11: 35

RECEIVED
 B.L.M. AZ STATE OFFICE

AMC 380919

LOCATION NOTICE FOR LODE MINING CLAIM

NOTICE IS HEREBY GIVEN that the **EL 31** lode mining claim has been located by Patrick Hillard, whose current mailing address is P.O. Box 388, Kanab, UT, 84741.

The general course of this claim is WEST and it is situated in Mohave County, Arizona.

The claim is 1,500 feet in length and 600 feet in width. This claim runs from the location monument on which this location notice is posted approximately 10 feet in a(n) EAST direction to the EAST end line center and 1,490 feet in a(n) WEST direction to the WEST end line. The claim is marked by six monuments, one at each corner and one at the center of each end line of the claim.

The location monument on which this notice is posted is situated within Section 2, T36N, R5W Gila Salt River Base and Meridian, Arizona, and this claim encompasses portions of the following quarter section(s), Section(s), Township(s) and Range(s), Gila Salt River Base and Meridian, Arizona:

NE AND NW SEC 2, T36N, R5W

The locality of this claim with reference to some natural object or permanent monument and additional information (if any) concerning its locality are as follows:

The SOUTHEAST corner of this claim is 4500 feet North and 3710 feet East from the NW corner, Section 11, T36N, R5W.

Dated and posted on the ground this 31 day of December, 2006.

LOCATOR


Patrick Hillard

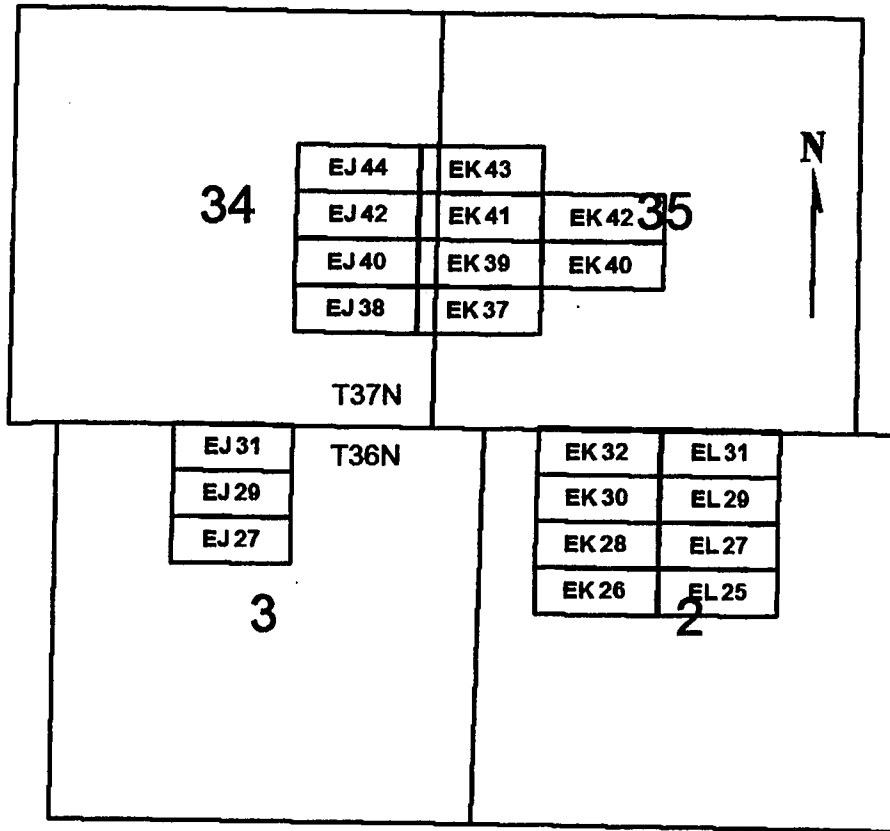
RECEIVED
B.L.M. AZ STATE OFFICE
2007 MAR 13 A 11:35
PHOENIX, ARIZONA

Return to:

Judy M. Pratt
2182 So. Dover Way
Lakewood, CO 80227

AMC 380920

EJ 27, 29, 31, 38, 40, 42, 44
 EK 26, 28, 30, 32, 37, 39-43
 EL 25, 27, 29, 31
 T36N and T37N, R5W



0 2,000 4,000
 feet

PHOENIX, ARIZONA

2007 MAR 13 A 11:35

RECEIVED
 B.L.M. AZ STATE OFFICE

EJ 27, 29, 31, 38, 40, 42, 44
 EK 26, 28, 30, 32, 37, 39-43
 EL 25, 27, 29, 31

All claims are 1500 x 600

Sides are E-W and ends are N-S

All locations, corners and end centers are 5' 2x2 wood posts with metal tags

Located by:

Patrick Hillard

Box 388

Kanab, Utah 84741

Mohave Co., Arizona

Sections 35 and 34, T37N, R5W

Sections 2 and 3, T36N, R5W

Gila and Salt River Meridian

ANC 380920



PAGE: 1 of 2 FEE # 2007102128

B: 7043 P: 882

OFFICIAL RECORDS
OF MOHAVE COUNTY
JOAN MCCALL,
COUNTY RECORDER



12/07/2007 11:08 AM Fee: \$14.00
DOC TYPE: AMDMINE
PAID BY: JUDY M PRATT

Return to: Patrick Hillard
Box 388
Kanab, UT 84741

AMENDED LOCATION NOTICE FOR LODE MINING CLAIM

This notice is to amend the location notice for the following claim: EX 1: AMC380921, Mohave Co. Reference 2007024055, located on 3-Feb-2007.

NOTICE IS HEREBY GIVEN that the **EX 1** lode mining claim has been located by Patrick Hillard, whose current mailing address is P.O. Box 388, Kanab, UT, 84741.

The general course of this claim is SOUTH and it is situated in Mohave County, Arizona.

The claim is 1,500 feet in length and 600 feet in width. This claim runs from the location monument on which this location notice is posted approximately 10 feet in a(n) NORTH direction to the NORTH end line center and 1,490 feet in a(n) SOUTH direction to the SOUTH end line. The claim is marked by six monuments, one at each corner and one at the center of each end line of the claim.

The location monument on which this notice is posted is situated within Section 12, T36N, R6W Gila Salt River Base and Meridian, Arizona, and this claim encompasses portions of the following quarter section(s), Section(s), Township(s) and Range(s), Gila Salt River Base and Meridian, Arizona:

SW Sec 12, SE Sec 11, NE Sec 14, NW Sec 13, T36N, R6W

The locality of this claim with reference to some natural object or permanent monument and additional information (if any) concerning its locality are as follows:

The Northwest corner of this claim is 14940 feet South and 4680 feet West from the SW corner, Section 30, T37N, R5W.

Amended this 1st day of November, 2007

Judy M. Pratt, agent for Patrick Hillard

RECEIVED
B.L.M. AZ STATE OFFICE

2008 FEB 28 A 10: 25

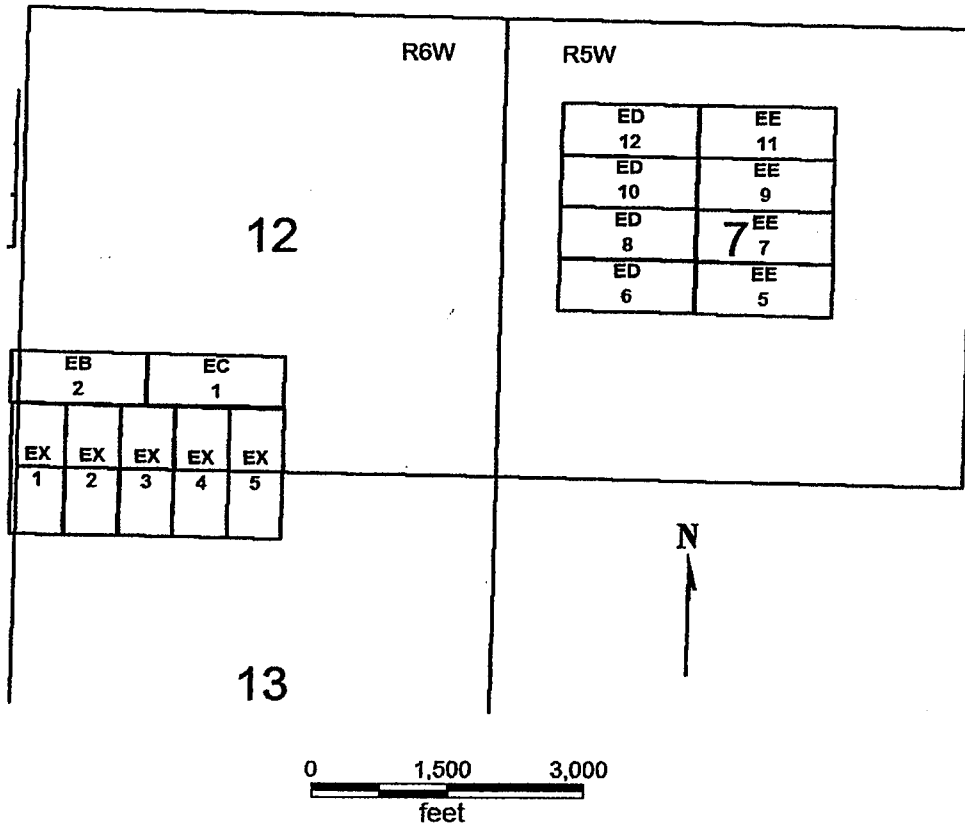
PHOENIX, ARIZONA

Filed for
County Recorder

AMC 380921

283

EB 2, EC 1
EX 1-5
ED 6, 8, 10, 12
EE 5, 7, 9, 11
T36N, R5W AND R6W



EB 2, EC 1
EX 1-5
ED 6, 8, 10, 12
EE 5, 7, 9, 11

All claims are 1500 x 600

Sides of EX claims are N-S and ends are E-W, while sides on all other claims are E-W.
All locations, corners and end centers are 5' 2x2 wood posts with metal tags

Located by:
Patrick Hillard

Box 388
Kanab, Utah 84741

Mohave Co., Arizona
Sections 12 and 13, T36N, R6W
Section 7, T36N, R5W
Gila and Salt River Meridian

RECEIVED
B.L.M. AZ STATE OFFICE

2008 FEB 28 A 10: 29

PHOENIX, ARIZONA

Return to: Patrick Hillard
Box 388
Kanab, UT 84741

AMENDED LOCATION NOTICE FOR LODE MINING CLAIM

This notice is to amend the location notice for the following claim: EX 1: AMC380921, Mohave Co. Reference 2007024055, located on 3-Feb-2007.

NOTICE IS HEREBY GIVEN that the **EX 1** lode mining claim has been located by Patrick Hillard, whose current mailing address is P.O. Box 388, Kanab, UT, 84741.

The general course of this claim is SOUTH and it is situated in Mohave County, Arizona.

The claim is 1,500 feet in length and 600 feet in width. This claim runs from the location monument on which this location notice is posted approximately 10 feet in a(n) NORTH direction to the NORTH end line center and 1,490 feet in a(n) SOUTH direction to the SOUTH end line. The claim is marked by six monuments, one at each corner and one at the center of each end line of the claim.

The location monument on which this notice is posted is situated within Section 12, T36N, R6W Gila Salt River Base and Meridian, Arizona, and this claim encompasses portions of the following quarter section(s), Section(s), Township(s) and Range(s), Gila Salt River Base and Meridian, Arizona:

SW Sec 12, SE Sec 11, NE Sec 14, NW Sec 13, T36N, R6W

The locality of this claim with reference to some natural object or permanent monument and additional information (if any) concerning its locality are as follows:

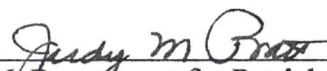
The Northwest corner of this claim is 14940 feet South and 4680 feet West from the SW corner, Section 30, T37N, R5W.

Amended this 1st day of November, 2007

PHOENIX, ARIZONA

2007 DEC - 7 A 9:39

RECEIVED
B.L.M. AZ STATE OFFICE


Judy M. Pratt, agent for Patrick Hillard

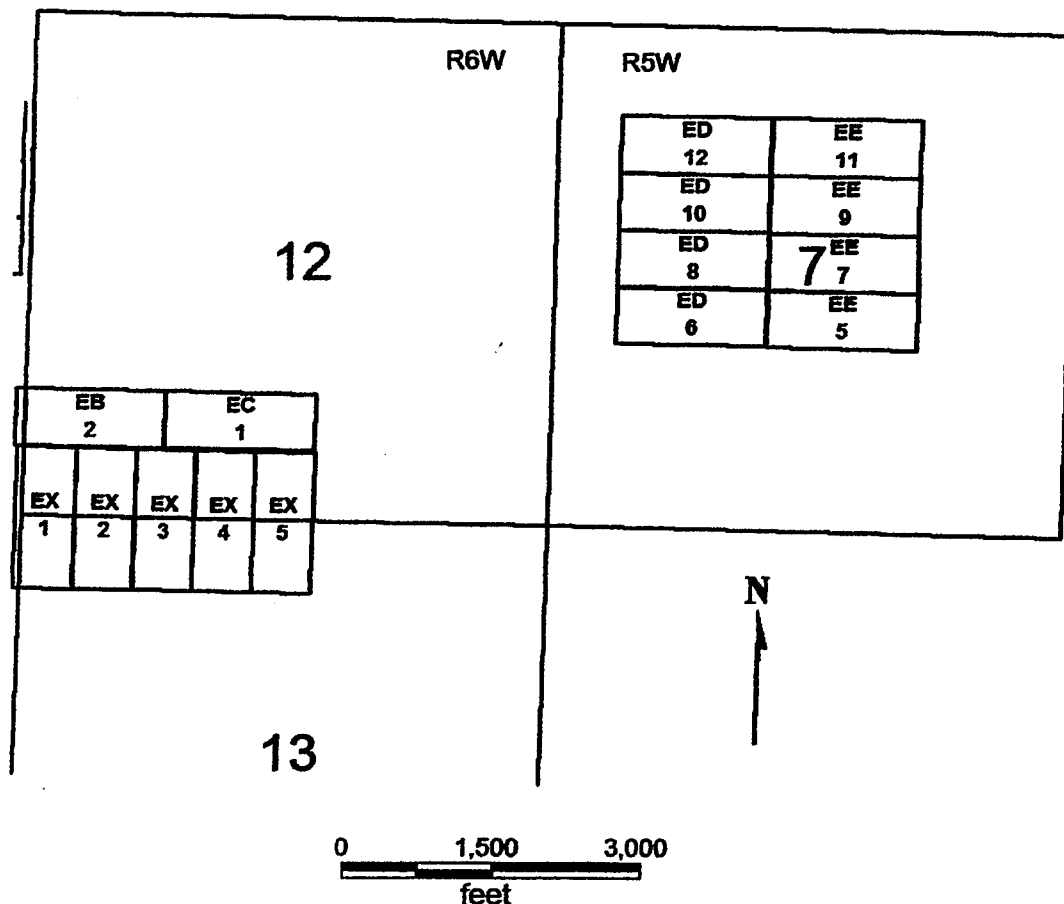
RE 5/22/08

RECEIVED
B.L.M. AZ STATE OFFICE

2007 DEC -7 A 9:39

PHOENIX, ARIZONA

EB 2, EC 1
EX 1-5
ED 6, 8, 10, 12
EE 5, 7, 9, 11
T36N, R5W AND R6W



EB 2, EC 1

EX 1-5

ED 6, 8, 10, 12

EE 5, 7, 9, 11

All claims are 1500 x 600

Sides of EX claims are N-S and ends are E-W, while sides on all other claims are E-W.
All locations, corners and end centers are 5' 2x2 wood posts with metal tags

Located by:

Patrick Hillard

Box 388

Kanab, Utah 84741

Mohave Co., Arizona

Sections 12 and 13, T36N, R6W

Section 7, T36N, R5W

Gila and Salt River Meridian

LOCATION NOTICE FOR LODE MINING CLAIM

NOTICE IS HEREBY GIVEN that the **EX 1** lode mining claim has been located by Patrick Hillard, whose current mailing address is P.O. Box 388, Kanab, UT, 84741.

The general course of this claim is SOUTH and it is situated in Mohave County, Arizona.

The claim is 1,500 feet in length and 600 feet in width. This claim runs from the location monument on which this location notice is posted approximately 10 feet in a(n) NORTH direction to the NORTH end line center and 1,490 feet in a(n) SOUTH direction to the SOUTH end line. The claim is marked by six monuments, one at each corner and one at the center of each end line of the claim.

The location monument on which this notice is posted is situated within Section 12, T36N, R6W Gila Salt River Base and Meridian, Arizona, and this claim encompasses portions of the following quarter section(s), Section(s), Township(s) and Range(s), Gila Salt River Base and Meridian, Arizona:

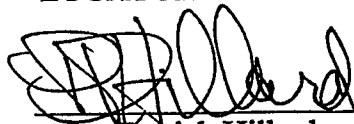
SW Sec 12, SE Sec 11, NE Sec 14, NW Sec 13, T39N, R4W

The locality of this claim with reference to some natural object or permanent monument and additional information (if any) concerning its locality are as follows:

The Northwest corner of this claim is 14940 feet South and 4680 feet West from the SW corner, Section 30, T37N, R5W.

Dated and posted on the ground this 3 day of February, 2007.

LOCATOR


Patrick Hillard

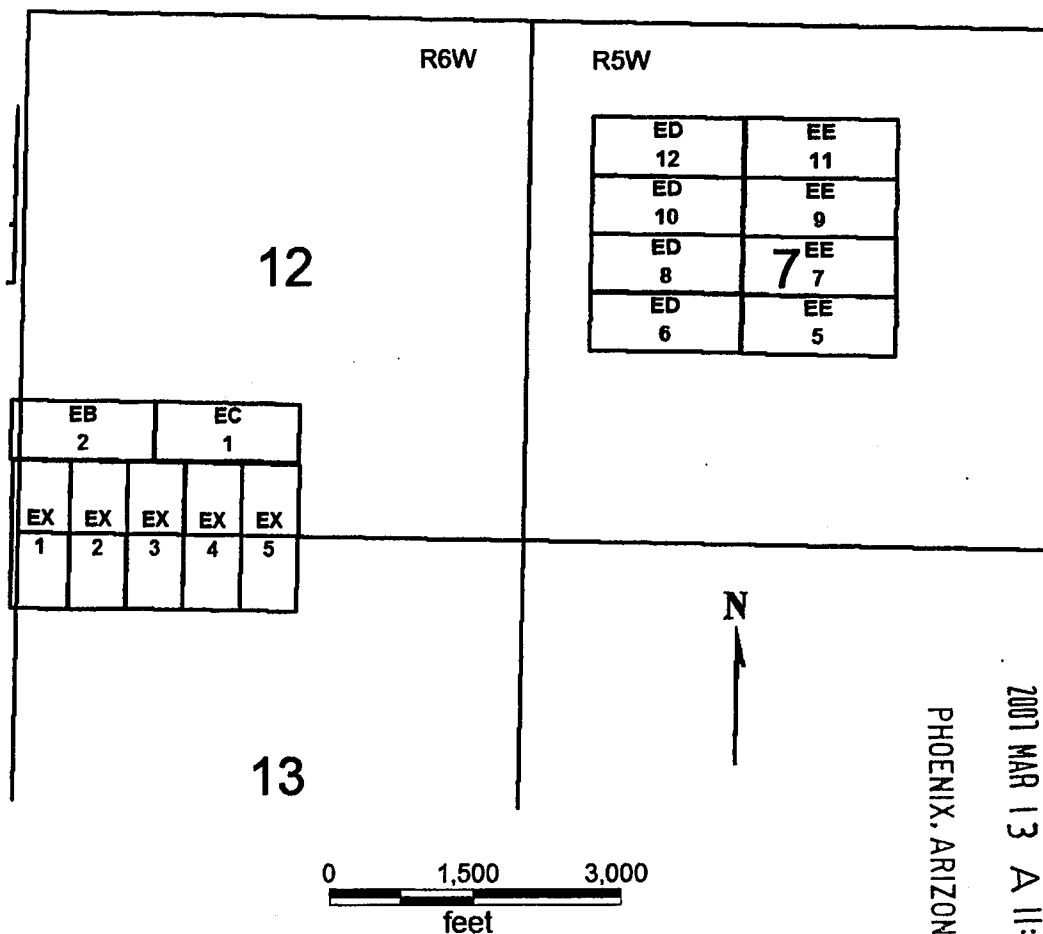
RECEIVED
B.L.M. AZ STATE OFFICE
2007 MAR 13 A 11:00
PHOENIX, ARIZONA

Return to:

Judy M. Pratt
2182 So. Dover Way
Lakewood, CO 80227

AMC 380921

EB 2, EC 1
 EX 1-5
 ED 6, 8, 10, 12
 EE 5, 7, 9, 11
 T36N, R5W AND R6W



RECEIVED
 B.L.M. AZ STATE OFFICE
 2007 MAR 13 A 11:00
 PHOENIX, ARIZONA

EB 2, EC 1
 EX 1-5
 ED 6, 8, 10, 12
 EE 5, 7, 9, 11

All claims are 1500 x 600

Sides of EX claims are N-S and ends are E-W, while sides on all other claims are E-W.
 All locations, corners and end centers are 5' 2x2 wood posts with metal tags

Located by:

Patrick Hillard

Box 388

Kanab, Utah 84741

Mohave Co., Arizona

Sections 12 and 13, T36N, R6W

Section 7, T36N, R5W

Gila and Salt River Meridian

AMC 380921



PAGE: 1 of 2 FEE # 2007102129

B: 7043 P: 884

OFFICIAL RECORDS
OF MOHAVE COUNTY
JOAN MCCALL,
COUNTY RECORDER



12/07/2007 11:08 AM Fee: \$14.00
DOC TYPE: AMDMINE
PAID BY: JUDY M PRATT

2E
Return to: Patrick Hillard
Box 388
Kanab, UT 84741

AMENDED LOCATION NOTICE FOR LODE MINING CLAIM

This notice is to amend the location notice for the following claim: EX 2: AMC380922, Mohave Co. Reference 2007024056, located on 3-Feb-2007.

NOTICE IS HEREBY GIVEN that the **EX 2** lode mining claim has been located by Patrick Hillard, whose current mailing address is P.O. Box 388, Kanab, UT, 84741.

The general course of this claim is SOUTH and it is situated in Mohave County, Arizona.

The claim is 1,500 feet in length and 600 feet in width. This claim runs from the location monument on which this location notice is posted approximately 10 feet in a(n) NORTH direction to the NORTH end line center and 1,490 feet in a(n) SOUTH direction to the SOUTH end line. The claim is marked by six monuments, one at each corner and one at the center of each end line of the claim.

The location monument on which this notice is posted is situated within Section 12, T36N, R6W Gila Salt River Base and Meridian, Arizona, and this claim encompasses portions of the following quarter section(s), Section(s), Township(s) and Range(s), Gila Salt River Base and Meridian, Arizona:

SW Sec 12, NW Sec 13, T36N, R6W

The locality of this claim with reference to some natural object or permanent monument and additional information (if any) concerning its locality are as follows:

The Northwest corner of this claim is 14940 feet South and 4080 feet West from the SW corner, Section 30, T37N, R5W.

Amended this 1st day of November, 2007

Judy M Pratt
Judy M. Pratt, agent for Patrick Hillard

RECEIVED
B.L.M. AZ STATE OFFICE

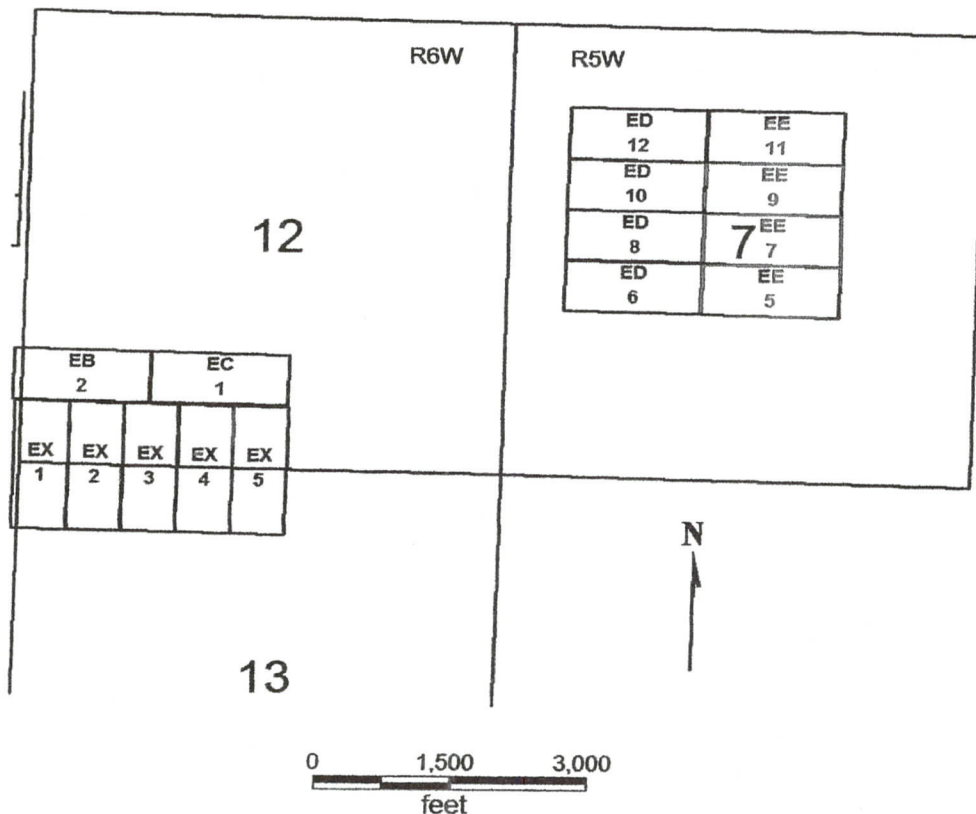
2008 FEB 28 A 10: 25

PHOENIX, ARIZONA

AMC 380922

Filed for
County Recorder

EB 2, EC 1
EX 1-5
ED 6, 8, 10, 12
EE 5, 7, 9, 11
T36N, R5W AND R6W



EB 2, EC 1
EX 1-5
ED 6, 8, 10, 12
EE 5, 7, 9, 11

All claims are 1500 x 600

Sides of EX claims are N-S and ends are E-W, while sides on all other claims are E-W.
All locations, corners and end centers are 5' 2x2 wood posts with metal tags

Located by:

Patrick Hillard

Mohave Co., Arizona

Sections 12 and 13, T36N, R6W

Section 7, T36N, R5W

Gila and Salt River Meridian

Box 388

Kanab, Utah 84741

RECEIVED
B.L.M. AZ STATE OFFICE

2008 FEB 28 AM 10:25

PHOENIX, ARIZONA

Return to: Patrick Hillard
Box 388
Kanab, UT 84741

AMENDED LOCATION NOTICE FOR LODE MINING CLAIM

This notice is to amend the location notice for the following claim: EX 2: AMC380922, Mohave Co. Reference 2007024056, located on 3-Feb-2007.

NOTICE IS HEREBY GIVEN that the **EX 2** lode mining claim has been located by Patrick Hillard, whose current mailing address is P.O. Box 388, Kanab, UT, 84741.

The general course of this claim is SOUTH and it is situated in Mohave County, Arizona.

The claim is 1,500 feet in length and 600 feet in width. This claim runs from the location monument on which this location notice is posted approximately 10 feet in a(n) NORTH direction to the NORTH end line center and 1,490 feet in a(n) SOUTH direction to the SOUTH end line. The claim is marked by six monuments, one at each corner and one at the center of each end line of the claim.

The location monument on which this notice is posted is situated within Section 12, T36N, R6W Gila Salt River Base and Meridian, Arizona, and this claim encompasses portions of the following quarter section(s), Section(s), Township(s) and Range(s), Gila Salt River Base and Meridian, Arizona:

SW Sec 12, NW Sec 13, T36N, R6W

The locality of this claim with reference to some natural object or permanent monument and additional information (if any) concerning its locality are as follows:

The Northwest corner of this claim is 14940 feet South and 4080 feet West from the SW corner, Section 30, T37N, R5W.

Amended this 1st day of November, 2007

PHOENIX, ARIZONA

2007 DEC - 7 A 9:40

RECEIVED
B.L.M. AZ STATE OFFICE

Judy M. Pratt
Judy M. Pratt, agent for Patrick Hillard

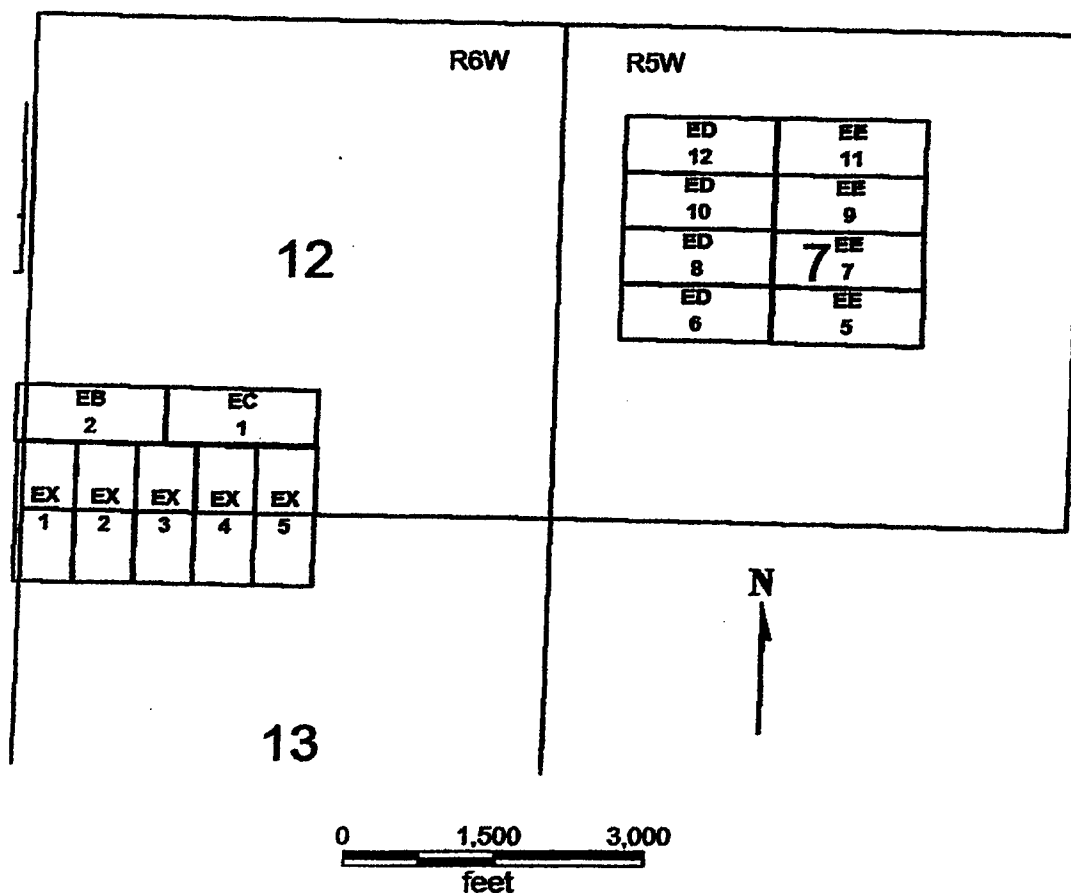
RE 5/22/08

RECEIVED
B.L.M. AZ STATE OFFICE

2007 DEC -7 A 9:40

PHOENIX, ARIZONA

**EB 2, EC 1
EX 1-5
ED 6, 8, 10, 12
EE 5, 7, 9, 11
T36N, R5W AND R6W**



**EB 2, EC 1
EX 1-5
ED 6, 8, 10, 12
EE 5, 7, 9, 11**

All claims are 1500 x 600

**Sides of EX claims are N-S and ends are E-W, while sides on all other claims are E-W.
All locations, corners and end centers are 5' 2x2 wood posts with metal tags**

Located by:

Patrick Hillard

Box 388

Kanab, Utah 84741

Mohave Co., Arizona

Sections 12 and 13, T36N, R6W

Section 7, T36N, R5W

Gila and Salt River Meridian

LOCATION NOTICE FOR LODE MINING CLAIM

NOTICE IS HEREBY GIVEN that the **EX 2** lode mining claim has been located by Patrick Hillard, whose current mailing address is P.O. Box 388, Kanab, UT, 84741.

The general course of this claim is SOUTH and it is situated in Mohave County, Arizona.

The claim is 1,500 feet in length and 600 feet in width. This claim runs from the location monument on which this location notice is posted approximately 10 feet in a(n) NORTH direction to the NORTH end line center and 1,490 feet in a(n) SOUTH direction to the SOUTH end line. The claim is marked by six monuments, one at each corner and one at the center of each end line of the claim.

The location monument on which this notice is posted is situated within Section 12, T36N, R6W Gila Salt River Base and Meridian, Arizona, and this claim encompasses portions of the following quarter section(s), Section(s), Township(s) and Range(s), Gila Salt River Base and Meridian, Arizona:

SW Sec 12, NW Sec 13, T39N, R4W

The locality of this claim with reference to some natural object or permanent monument and additional information (if any) concerning its locality are as follows:

The Northwest corner of this claim is 14940 feet South and 4080 feet West from the SW corner, Section 30, T37N, R5W.

Dated and posted on the ground this 3 day of February, 2007.

LOCATOR


Patrick Hillard

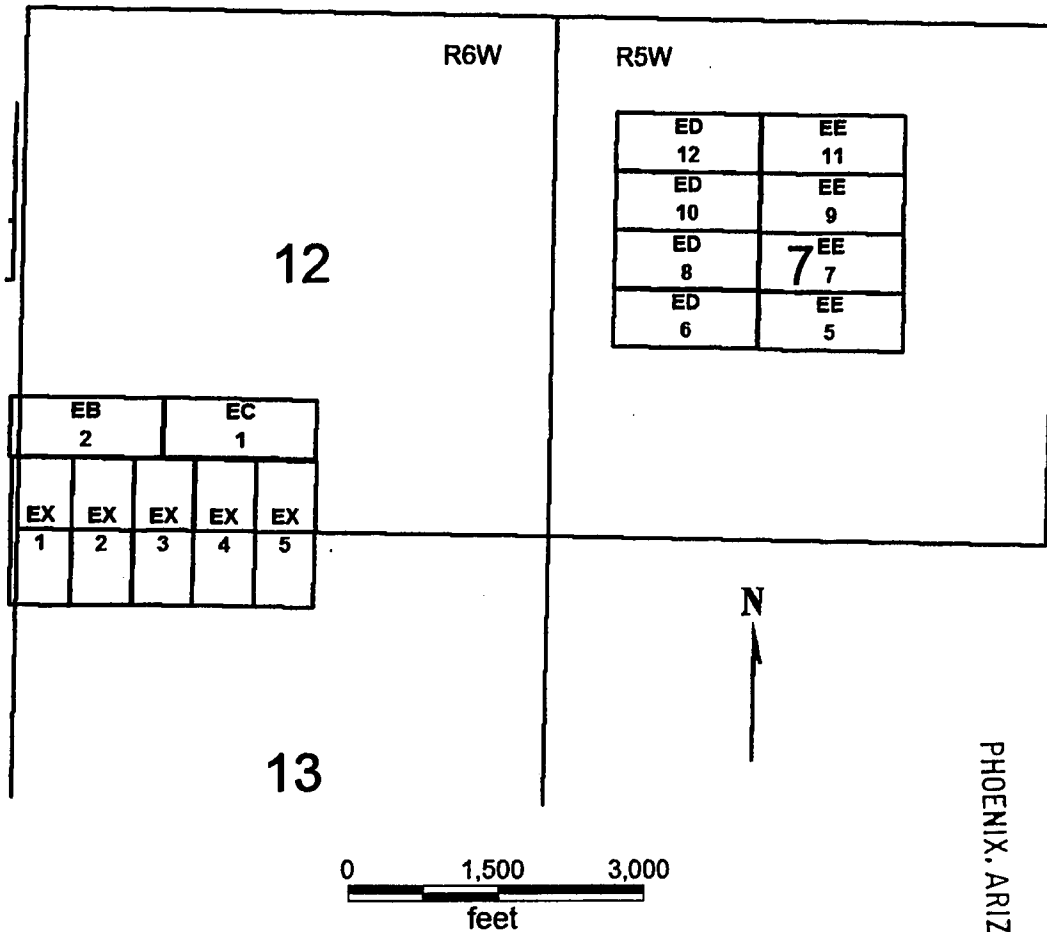
RECEIVED
B.L.M. AZ STATE OFFICE
2007 MAR 13 A 11:00
PHOENIX, ARIZONA

Return to:

Judy M. Pratt
2182 So. Dover Way
Lakewood, CO 80227

ANC 380922

EB 2, EC 1
 EX 1-5
 ED 6, 8, 10, 12
 EE 5, 7, 9, 11
 T36N, R5W AND R6W



RECEIVED
 B.L.M. AZ STATE OFFICE
 2007 MAR 13 A 11:00
 PHOENIX, ARIZONA

EB 2, EC 1
 EX 1-5
 ED 6, 8, 10, 12
 EE 5, 7, 9, 11

All claims are 1500 x 600

Sides of EX claims are N-S and ends are E-W, while sides on all other claims are E-W.
 All locations, corners and end centers are 5' 2x2 wood posts with metal tags

Located by:
 Patrick Hillard
 Box 388
 Kanab, Utah 84741

Mohave Co., Arizona
 Sections 12 and 13, T36N, R6W
 Section 7, T36N, R5W
 Gila and Salt River Meridian

ANL 380922



PAGE: 1 of 2 FEE # 2007102130

B: 7043 P: 886

OFFICIAL RECORDS
OF MOHAVE COUNTY
JOAN MCCALL,
COUNTY RECORDER



12/07/2007 11:08 AM Fee: \$14.00
DOC TYPE: AMDMINE
PAID BY: JUDY M PRATT

Return to: Patrick Hillard
Box 388
Kanab, UT 84741

AMENDED LOCATION NOTICE FOR LODE MINING CLAIM

This notice is to amend the location notice for the following claim: EX 3: AMC380923, Mohave Co. Reference 2007024057, located on 3-Feb-2007.

NOTICE IS HEREBY GIVEN that the **EX 3** lode mining claim has been located by Patrick Hillard, whose current mailing address is P.O. Box 388, Kanab, UT, 84741.

The general course of this claim is SOUTH and it is situated in Mohave County, Arizona.

The claim is 1,500 feet in length and 600 feet in width. This claim runs from the location monument on which this location notice is posted approximately 10 feet in a(n) NORTH direction to the NORTH end line center and 1,490 feet in a(n) SOUTH direction to the SOUTH end line. The claim is marked by six monuments, one at each corner and one at the center of each end line of the claim.

The location monument on which this notice is posted is situated within Section 12, T36N, R6W Gila Salt River Base and Meridian, Arizona, and this claim encompasses portions of the following quarter section(s), Section(s), Township(s) and Range(s), Gila Salt River Base and Meridian, Arizona:

SW Sec 12, NW Sec 13, T36N, R6W

The locality of this claim with reference to some natural object or permanent monument and additional information (if any) concerning its locality are as follows:

The Northwest corner of this claim is 14940 feet South and 3480 feet West from the SW corner, Section 30, T37N, R5W.

Amended this 1st day of November, 2007

Judy M Pratt
Judy M. Pratt, agent for Patrick Hillard

RECEIVED
B.L.M. AZ STATE OFFICE

2008 FEB 28 A 10:25

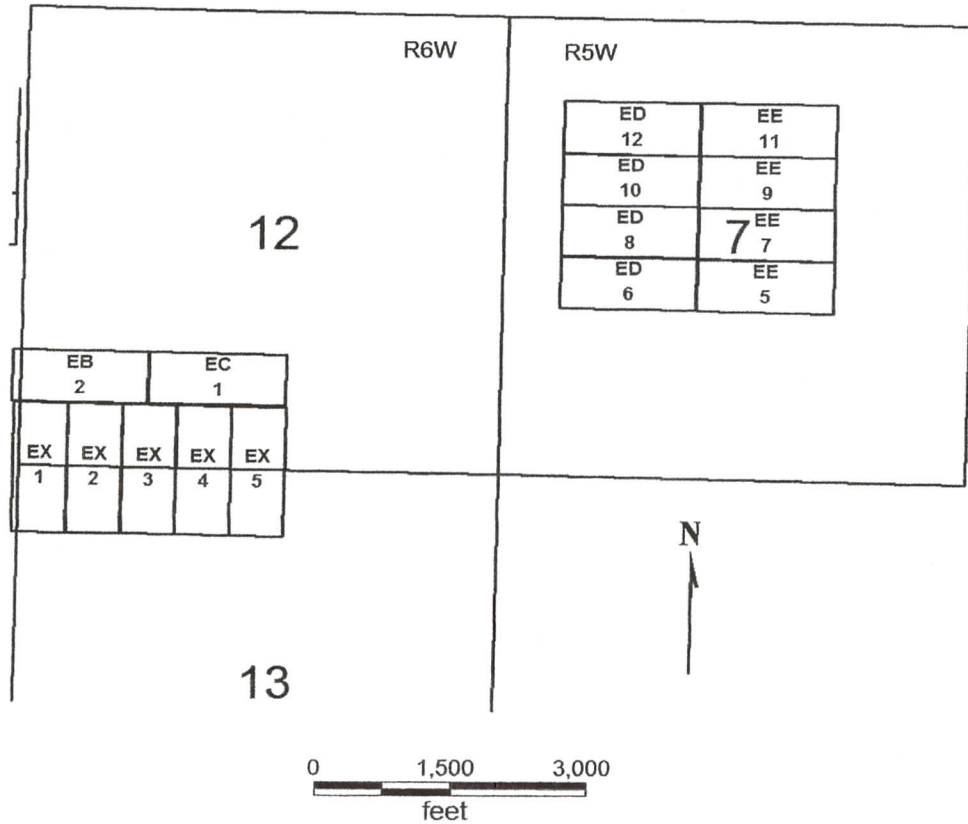
PHOENIX, ARIZONA

Filed for
County Recordation

AMC 380923

EB 2, EC 1
EX 1-5
ED 6, 8, 10, 12
EE 5, 7, 9, 11
T36N, R5W AND R6W

887



EB 2, EC 1
EX 1-5
ED 6, 8, 10, 12
EE 5, 7, 9, 11

All claims are 1500 x 600

Sides of EX claims are N-S and ends are E-W, while sides on all other claims are E-W.
All locations, corners and end centers are 5' 2x2 wood posts with metal tags

Located by:

Patrick Hillard

Box 388

Kanab, Utah 84741

Mohave Co., Arizona

Sections 12 and 13, T36N, R6W

Section 7, T36N, R5W

Gila and Salt River Meridian

RECEIVED
B.L.M. AZ STATE OFFICE

2008 FEB 28 AM 10:25

PHOENIX, ARIZONA

Return to: Patrick Hillard
Box 388
Kanab, UT 84741

AMENDED LOCATION NOTICE FOR LODE MINING CLAIM

This notice is to amend the location notice for the following claim: EX 3: AMC380923, Mohave Co. Reference 2007024057, located on 3-Feb-2007.

NOTICE IS HEREBY GIVEN that the **EX 3** lode mining claim has been located by Patrick Hillard, whose current mailing address is P.O. Box 388, Kanab, UT, 84741.

The general course of this claim is SOUTH and it is situated in Mohave County, Arizona.

The claim is 1,500 feet in length and 600 feet in width. This claim runs from the location monument on which this location notice is posted approximately 10 feet in a(n) NORTH direction to the NORTH end line center and 1,490 feet in a(n) SOUTH direction to the SOUTH end line. The claim is marked by six monuments, one at each corner and one at the center of each end line of the claim.

The location monument on which this notice is posted is situated within Section 12, T36N, R6W Gila Salt River Base and Meridian, Arizona, and this claim encompasses portions of the following quarter section(s), Section(s), Township(s) and Range(s), Gila Salt River Base and Meridian, Arizona:

SW Sec 12, NW Sec 13, T36N, R6W

The locality of this claim with reference to some natural object or permanent monument and additional information (if any) concerning its locality are as follows:

The Northwest corner of this claim is 14940 feet South and 3480 feet West from the SW corner, Section 30, T37N, R5W.

Amended this 1st day of November, 2007

PHOENIX, ARIZONA

2007 DEC - 7 A 9:40

RECEIVED
B.L.M. AZ STATE OFFICE

Judy M. Pratt
Judy M. Pratt, agent for Patrick Hillard

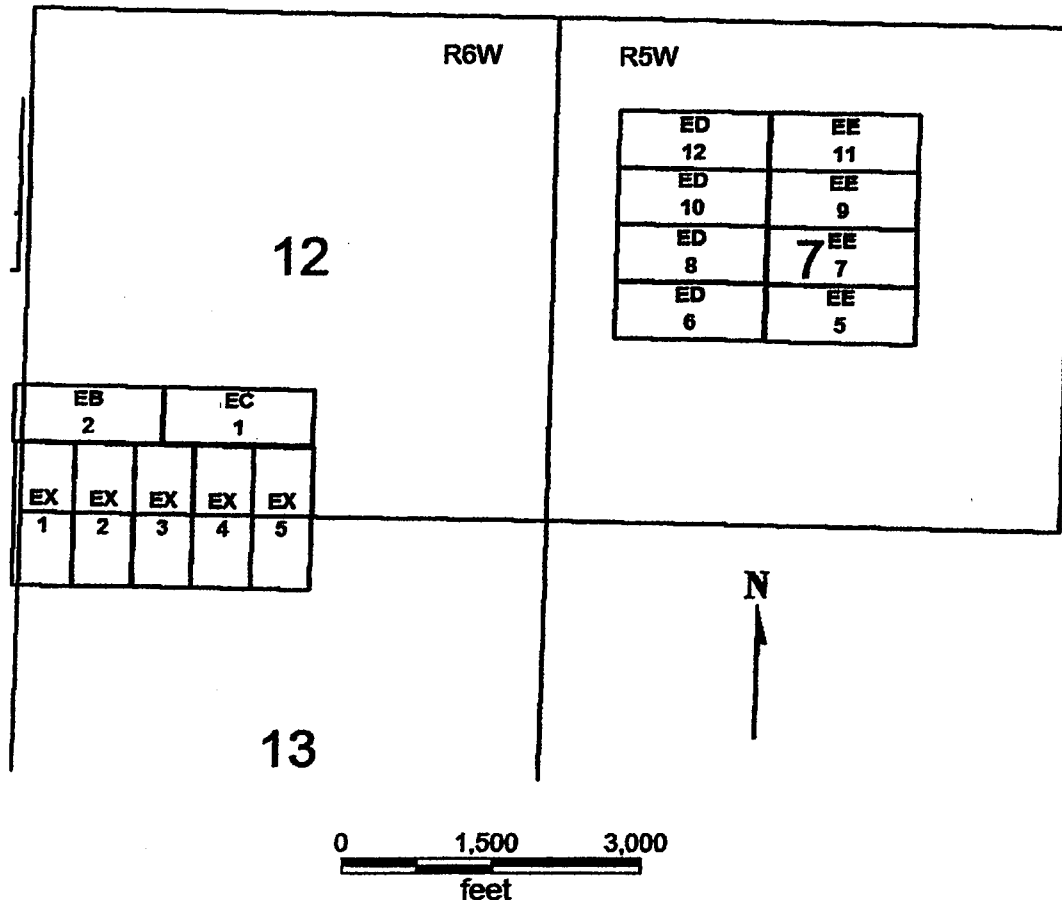
RE 5/22/08

RECEIVED
B.L.M. AZ STATE OFFICE

2001 DEC -7 A 9:40

PHOENIX, ARIZONA

**EB 2, EC 1
EX 1-5
ED 6, 8, 10, 12
EE 5, 7, 9, 11
T36N, R5W AND R6W**



**EB 2, EC 1
EX 1-5
ED 6, 8, 10, 12
EE 5, 7, 9, 11**

All claims are 1500 x 600

**Sides of EX claims are N-S and ends are E-W, while sides on all other claims are E-W.
All locations, corners and end centers are 5' 2x2 wood posts with metal tags**

Located by:

Patrick Hillard

Box 388

Kanab, Utah 84741

Mohave Co., Arizona

Sections 12 and 13, T36N, R6W

Section 7, T36N, R5W

Gila and Salt River Meridian

LOCATION NOTICE FOR LODE MINING CLAIM

NOTICE IS HEREBY GIVEN that the **EX 3** lode mining claim has been located by Patrick Hillard, whose current mailing address is P.O. Box 388, Kanab, UT, 84741.

The general course of this claim is SOUTH and it is situated in Mohave County, Arizona.

The claim is 1,500 feet in length and 600 feet in width. This claim runs from the location monument on which this location notice is posted approximately 10 feet in a(n) NORTH direction to the NORTH end line center and 1,490 feet in a(n) SOUTH direction to the SOUTH end line. The claim is marked by six monuments, one at each corner and one at the center of each end line of the claim.

The location monument on which this notice is posted is situated within Section 12, T36N, R6W Gila Salt River Base and Meridian, Arizona, and this claim encompasses portions of the following quarter section(s), Section(s), Township(s) and Range(s), Gila Salt River Base and Meridian, Arizona:

SW Sec 12, NW Sec 13, T39N, R4W

The locality of this claim with reference to some natural object or permanent monument and additional information (if any) concerning its locality are as follows:

The Northwest corner of this claim is 14940 feet South and 3480 feet West from the SW corner, Section 30, T37N, R5W.

Dated and posted on the ground this 3 day of February, 2007.

LOCATOR


Patrick Hillard

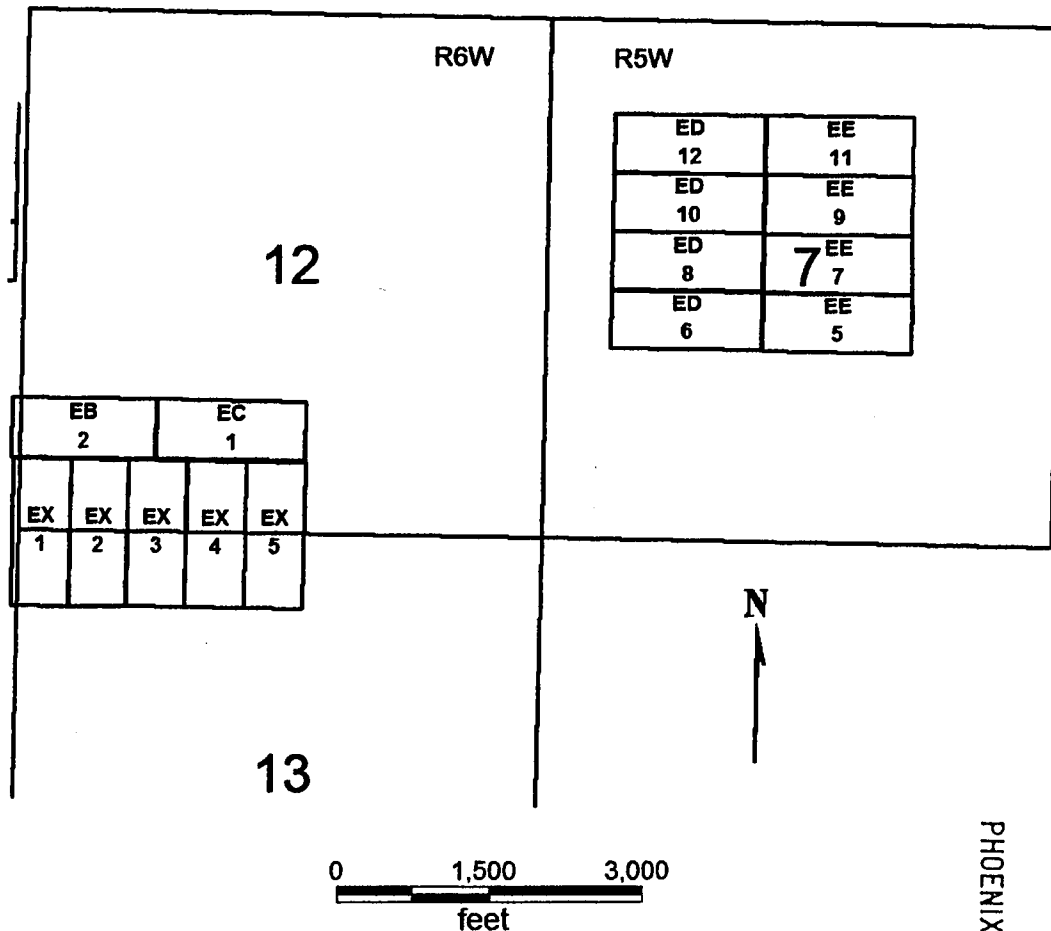
RECEIVED
B.L.M. AZ STATE OFFICE
2007 MAR 13 A 11:00
PHOENIX, ARIZONA

Return to:

Judy M. Pratt
2182 So. Dover Way
Lakewood, CO 80227

ANC 380923

EB 2, EC 1
 EX 1-5
 ED 6, 8, 10, 12
 EE 5, 7, 9, 11
 T36N, R5W AND R6W



EB 2, EC 1
 EX 1-5
 ED 6, 8, 10, 12
 EE 5, 7, 9, 11

All claims are 1500 x 600

Sides of EX claims are N-S and ends are E-W, while sides on all other claims are E-W.
 All locations, corners and end centers are 5' 2x2 wood posts with metal tags

Located by:
 Patrick Hillard
 Box 388
 Kanab, Utah 84741

Mohave Co., Arizona
 Sections 12 and 13, T36N, R6W
 Section 7, T36N, R5W
 Gila and Salt River Meridian

PHOENIX, ARIZONA

2007 MAR 13 A 10:59

RECEIVED
 B.L.M. AZ STATE OFFICE

ANC 380923

2E



PAGE: 1 of 2 FEE # 2007102131

B: 7043 P: 888

OFFICIAL RECORDS
OF MOHAVE COUNTY
JOAN MCCALL,
COUNTY RECORDER



12/07/2007 11:08 AM Fee: \$14.00
DOC TYPE: AMDMINE
PAID BY: JUDY M PRATT

Return to: Patrick Hillard
Box 388
Kanab, UT 84741

AMENDED LOCATION NOTICE FOR LODE MINING CLAIM

This notice is to amend the location notice for the following claim: EX 4: AMC380924, Mohave Co. Reference 2007024058, located on 3-Feb-2007.

NOTICE IS HEREBY GIVEN that the **EX 4** lode mining claim has been located by Patrick Hillard, whose current mailing address is P.O. Box 388, Kanab, UT, 84741.

The general course of this claim is SOUTH and it is situated in Mohave County, Arizona.

The claim is 1,500 feet in length and 600 feet in width. This claim runs from the location monument on which this location notice is posted approximately 10 feet in a(n) NORTH direction to the NORTH end line center and 1,490 feet in a(n) SOUTH direction to the SOUTH end line. The claim is marked by six monuments, one at each corner and one at the center of each end line of the claim.

The location monument on which this notice is posted is situated within Section 12, T36N, R6W Gila Salt River Base and Meridian, Arizona, and this claim encompasses portions of the following quarter section(s), Section(s), Township(s) and Range(s), Gila Salt River Base and Meridian, Arizona:

SW Sec 12, NW Sec 13, T36N, R6W

The locality of this claim with reference to some natural object or permanent monument and additional information (if any) concerning its locality are as follows:

The Northwest corner of this claim is 14940 feet South and 2880 feet West from the SW corner, Section 30, T37N, R5W.

Amended this 1st day of November, 2007

Judy M. Pratt, agent for Patrick Hillard

RECEIVED
B.L.M. AZ STATE OFFICE

2008 FEB 28 A 10: 29

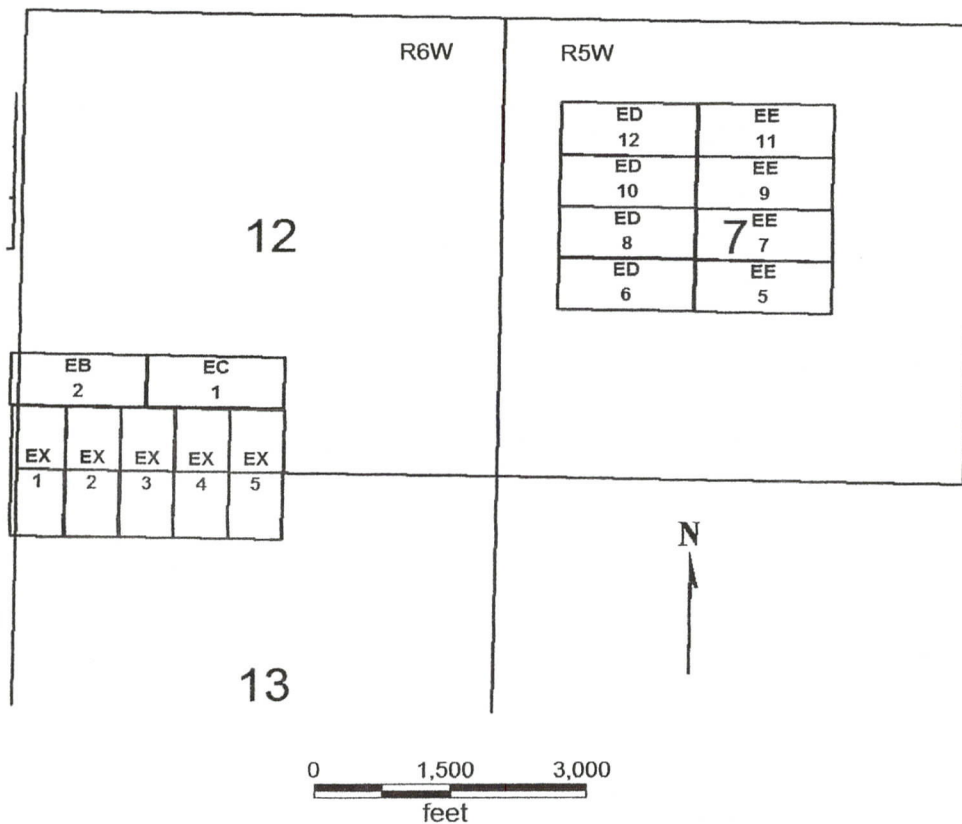
PHOENIX, ARIZONA

AMC 380924

Mkd to
County Recorder

EB 2, EC 1
EX 1-5
ED 6, 8, 10, 12
EE 5, 7, 9, 11
T36N, R5W AND R6W

889



EB 2, EC 1
EX 1-5
ED 6, 8, 10, 12
EE 5, 7, 9, 11

All claims are 1500 x 600

Sides of EX claims are N-S and ends are E-W, while sides on all other claims are E-W.
All locations, corners and end centers are 5' 2x2 wood posts with metal tags

Located by:
Patrick Hillard

Box 388
Kanab, Utah 84741

Mohave Co., Arizona
Sections 12 and 13, T36N, R6W
Section 7, T36N, R5W
Gila and Salt River Meridian

RECEIVED
B.L.M. AZ STATE OFFICE

2008 FEB 28 10:21

PHOENIX, ARIZONA

Return to: Patrick Hillard
Box 388
Kanab, UT 84741

AMENDED LOCATION NOTICE FOR LODE MINING CLAIM

This notice is to amend the location notice for the following claim: EX 4: AMC380924, Mohave Co. Reference 2007024058, located on 3-Feb-2007.

NOTICE IS HEREBY GIVEN that the **EX 4** lode mining claim has been located by Patrick Hillard, whose current mailing address is P.O. Box 388, Kanab, UT, 84741.

The general course of this claim is SOUTH and it is situated in Mohave County, Arizona.

The claim is 1,500 feet in length and 600 feet in width. This claim runs from the location monument on which this location notice is posted approximately 10 feet in a(n) NORTH direction to the NORTH end line center and 1,490 feet in a(n) SOUTH direction to the SOUTH end line. The claim is marked by six monuments, one at each corner and one at the center of each end line of the claim.

The location monument on which this notice is posted is situated within Section 12, T36N, R6W Gila Salt River Base and Meridian, Arizona, and this claim encompasses portions of the following quarter section(s), Section(s), Township(s) and Range(s), Gila Salt River Base and Meridian, Arizona:

SW Sec 12, NW Sec 13, T36N, R6W

The locality of this claim with reference to some natural object or permanent monument and additional information (if any) concerning its locality are as follows:

The Northwest corner of this claim is 14940 feet South and 2880 feet West from the SW corner, Section 30, T37N, R5W.

Amended this 1st day of November, 2007
PHOENIX, ARIZONA

2007 DEC - 7 A 4 40

RECEIVED
B.L.M. AZ STATE OFFICE

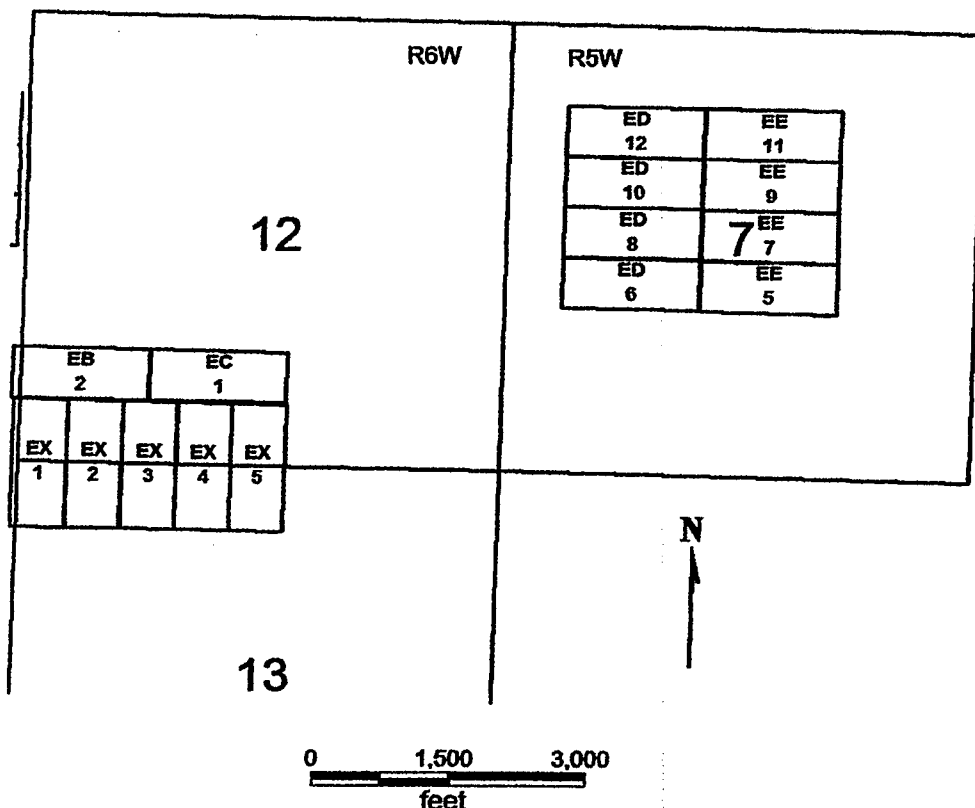

Judy M. Pratt, agent for Patrick Hillard

RECEIVED
B.L.M. AZ STATE OFFICE

2007 DEC -7 A 9:40

PHOENIX, ARIZONA

**EB 2, EC 1
EX 1-5
ED 6, 8, 10, 12
EE 5, 7, 9, 11
T36N, R5W AND R6W**



**EB 2, EC 1
EX 1-5
ED 6, 8, 10, 12
EE 5, 7, 9, 11**

All claims are 1500 x 600

**Sides of EX claims are N-S and ends are E-W, while sides on all other claims are E-W.
All locations, corners and end centers are 5' 2x2 wood posts with metal tags**

Located by:

Patrick Hillard

Box 388

Kanab, Utah 84741

Mohave Co., Arizona

Sections 12 and 13, T36N, R6W

Section 7, T36N, R5W

Gila and Salt River Meridian

LOCATION NOTICE FOR LODE MINING CLAIM

NOTICE IS HEREBY GIVEN that the **EX 4** lode mining claim has been located by Patrick Hillard, whose current mailing address is P.O. Box 388, Kanab, UT, 84741.

The general course of this claim is SOUTH and it is situated in Mohave County, Arizona.

The claim is 1,500 feet in length and 600 feet in width. This claim runs from the location monument on which this location notice is posted approximately 10 feet in a(n) NORTH direction to the NORTH end line center and 1,490 feet in a(n) SOUTH direction to the SOUTH end line. The claim is marked by six monuments, one at each corner and one at the center of each end line of the claim.

The location monument on which this notice is posted is situated within Section 12, T36N, R6W Gila Salt River Base and Meridian, Arizona, and this claim encompasses portions of the following quarter section(s), Section(s), Township(s) and Range(s), Gila Salt River Base and Meridian, Arizona:


SW Sec 12, NW Sec 13, T39N, R4W

The locality of this claim with reference to some natural object or permanent monument and additional information (if any) concerning its locality are as follows:

The Northwest corner of this claim is 14940 feet South and 2880 feet West from the SW corner, Section 30, T37N, R5W.

Dated and posted on the ground this 3 day of February, 2007.

LOCATOR


Patrick Hillard

PHOENIX, ARIZONA

2007 MAR 13 A 10:59

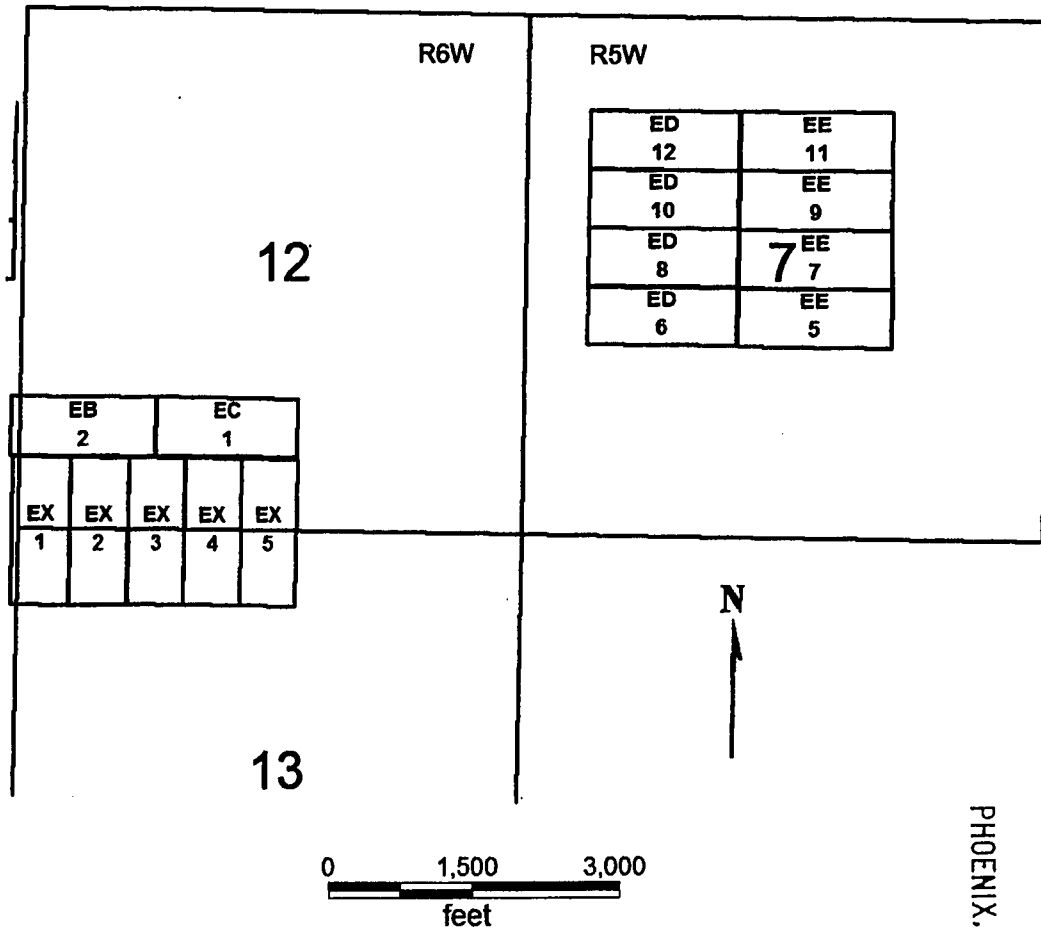
RECEIVED
B.L.M. AZ STATE OFFICE

Return to:

Judy M. Pratt
2182 So. Dover Way
Lakewood, CO 80227

AMC 380924

EB 2, EC 1
EX 1-5
ED 6, 8, 10, 12
EE 5, 7, 9, 11
T36N, R5W AND R6W



EB 2, EC 1
EX 1-5
ED 6, 8, 10, 12
EE 5, 7, 9, 11

All claims are 1500 x 600

Sides of EX claims are N-S and ends are E-W, while sides on all other claims are E-W.
All locations, corners and end centers are 5' 2x2 wood posts with metal tags

Located by:

Patrick Hillard

Box 388

Kanab, Utah 84741

Mohave Co., Arizona
Sections 12 and 13, T36N, R6W
Section 7, T36N, R5W
Gila and Salt River Meridian

RECEIVED
B.L.M. AZ STATE OFFICE
2001 MAR 13 A 10:59
PHOENIX, ARIZONA

AMC 380924



PAGE: 1 of 2 FEE # 2007102132

B: 7043 P: 890

OFFICIAL RECORDS
OF MOHAVE COUNTY
JOAN MCCALL,
COUNTY RECORDER



12/07/2007 11:08 AM Fee: \$14.00
DOC TYPE: AMDMINE
PAID BY: JUDY M PRATT

Return to: Patrick Hillard
Box 388
Kanab, UT 84741

AMENDED LOCATION NOTICE FOR LODE MINING CLAIM

This notice is to amend the location notice for the following claim: EX 5: AMC380925, Mohave Co. Reference 2007024059, located on 3-Feb-2007.

NOTICE IS HEREBY GIVEN that the **EX 5** lode mining claim has been located by Patrick Hillard, whose current mailing address is P.O. Box 388, Kanab, UT, 84741.

The general course of this claim is SOUTH and it is situated in Mohave County, Arizona.

The claim is 1,500 feet in length and 600 feet in width. This claim runs from the location monument on which this location notice is posted approximately 10 feet in a(n) NORTH direction to the NORTH end line center and 1,490 feet in a(n) SOUTH direction to the SOUTH end line. The claim is marked by six monuments, one at each corner and one at the center of each end line of the claim.

The location monument on which this notice is posted is situated within Section 12, T36N, R6W Gila Salt River Base and Meridian, Arizona, and this claim encompasses portions of the following quarter section(s), Section(s), Township(s) and Range(s), Gila Salt River Base and Meridian, Arizona:

SW AND SE Sec 12, NW AND NE Sec 13, T36N, R6W

The locality of this claim with reference to some natural object or permanent monument and additional information (if any) concerning its locality are as follows:

The Northwest corner of this claim is 14940 feet South and 2280 feet West from the SW corner, Section 30, T37N, R5W.

Amended this 1st day of November, 2007

Judy M Pratt
Judy M Pratt, agent for Patrick Hillard

RECEIVED
B.L.M. AZ STATE OFFICE

2008 FEB 28 A 10:30

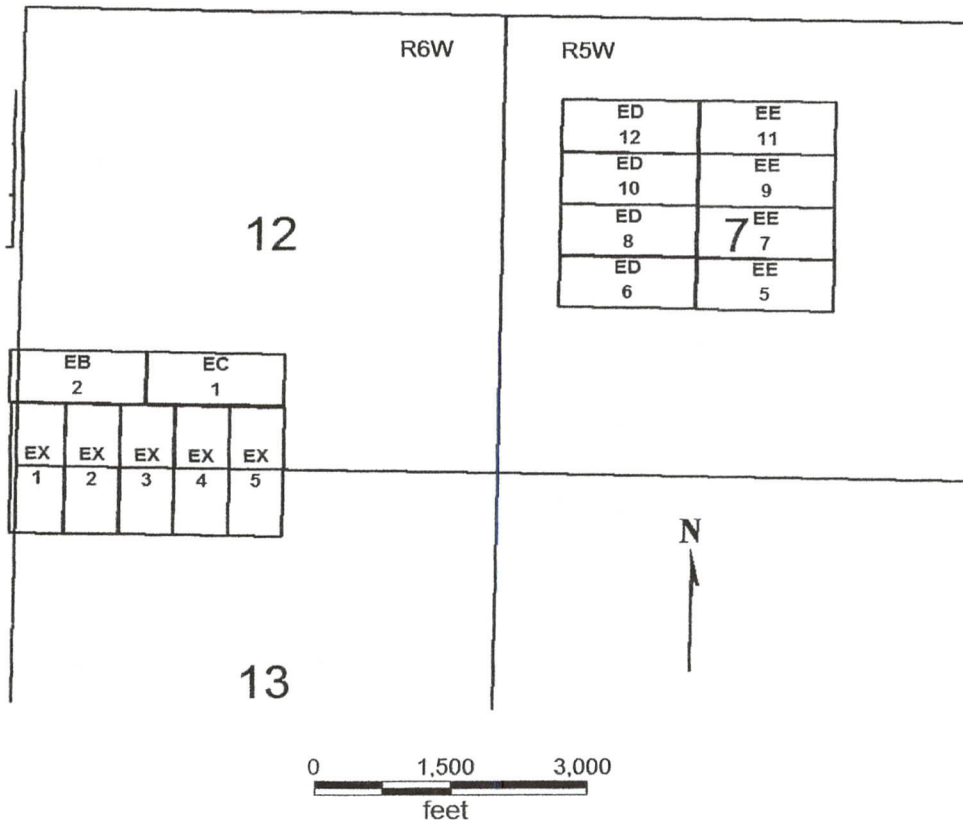
PHOENIX, ARIZONA

*Filed for
County Recorder*

AMC 380925

891

EB 2, EC 1
EX 1-5
ED 6, 8, 10, 12
EE 5, 7, 9, 11
T36N, R5W AND R6W



EB 2, EC 1
EX 1-5
ED 6, 8, 10, 12
EE 5, 7, 9, 11

All claims are 1500 x 600

Sides of EX claims are N-S and ends are E-W, while sides on all other claims are E-W.
All locations, corners and end centers are 5' 2x2 wood posts with metal tags

Located by:

Patrick Hillard
Box 688
Kanab, Utah 84741

Mohave Co., Arizona
Sections 12 and 13, T36N, R6W
Section 7, T36N, R5W
Gila and Salt River Meridian

RECEIVED
B.L.M. AZ STATE OFFICE
2008 FEB 28 10 30
PHOENIX, ARIZONA

Return to: Patrick Hillard
Box 388
Kanab, UT 84741

AMENDED LOCATION NOTICE FOR LODE MINING CLAIM

This notice is to amend the location notice for the following claim: EX 5: AMC380925, Mohave Co. Reference 2007024059, located on 3-Feb-2007.

NOTICE IS HEREBY GIVEN that the **EX 5** lode mining claim has been located by Patrick Hillard, whose current mailing address is P.O. Box 388, Kanab, UT, 84741.

The general course of this claim is SOUTH and it is situated in Mohave County, Arizona.

The claim is 1,500 feet in length and 600 feet in width. This claim runs from the location monument on which this location notice is posted approximately 10 feet in a(n) NORTH direction to the NORTH end line center and 1,490 feet in a(n) SOUTH direction to the SOUTH end line. The claim is marked by six monuments, one at each corner and one at the center of each end line of the claim.

The location monument on which this notice is posted is situated within Section 12, T36N, R6W Gila Salt River Base and Meridian, Arizona, and this claim encompasses portions of the following quarter section(s), Section(s), Township(s) and Range(s), Gila Salt River Base and Meridian, Arizona:

SW AND SE Sec 12, NW AND NE Sec 13, T36N, R6W

The locality of this claim with reference to some natural object or permanent monument and additional information (if any) concerning its locality are as follows:

The Northwest corner of this claim is 14940 feet South and 2280 feet West from the SW corner, Section 30, T37N, R5W.

Amended this 1st day of November, 2007

PHOENIX, ARIZONA

2007 DEC - 7 A 9 40

RECEIVED
B.L.M. AZ STATE OFFICE

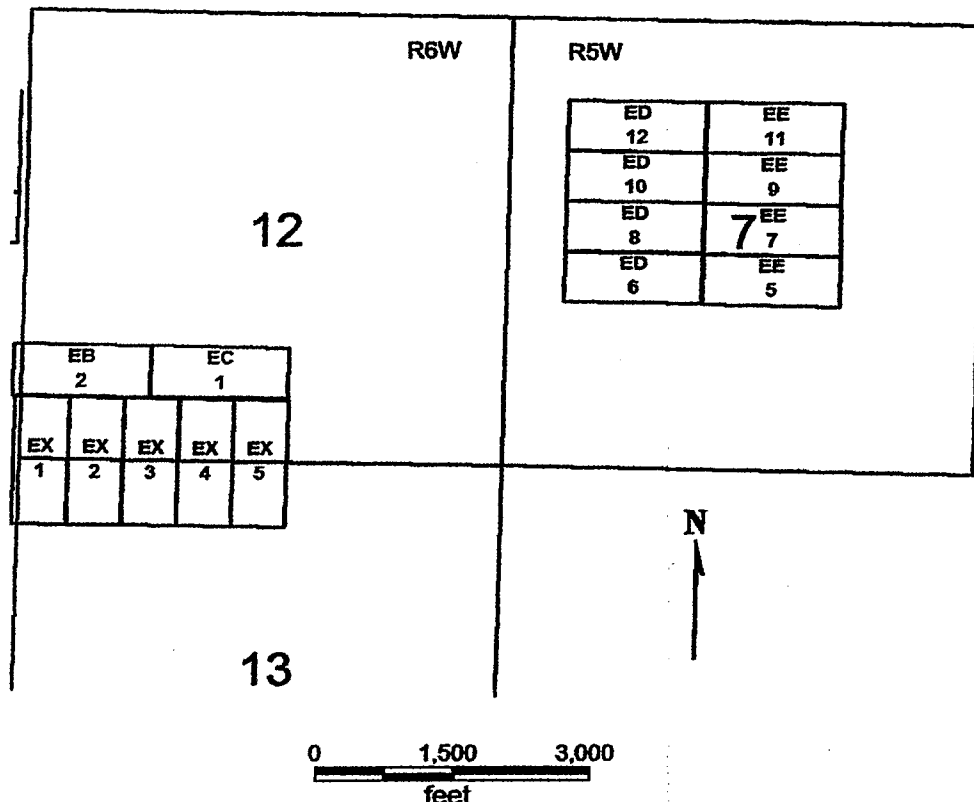
Judy M. Pratt
Judy M. Pratt, agent for Patrick Hillard

RECEIVED
B.L.M. AZ STATE OFFICE

2007 DEC -7 A 9:41

PHOENIX, ARIZONA

**EB 2, EC 1
EX 1-5
ED 6, 8, 10, 12
EE 5, 7, 9, 11
T36N, R5W AND R6W**



**EB 2, EC 1
EX 1-5
ED 6, 8, 10, 12
EE 5, 7, 9, 11**

All claims are 1500 x 600

**Sides of EX claims are N-S and ends are E-W, while sides on all other claims are E-W.
All locations, corners and end centers are 5' 2x2 wood posts with metal tags**

Located by:

Patrick Hillard

**Box 388
Kanab, Utah 84741**

**Mohave Co., Arizona
Sections 12 and 13, T36N, R6W
Section 7, T36N, R5W
Gila and Salt River Meridian**

LOCATION NOTICE FOR LODE MINING CLAIM

NOTICE IS HEREBY GIVEN that the **EX 5** lode mining claim has been located by Patrick Hillard, whose current mailing address is P.O. Box 388, Kanab, UT, 84741.

The general course of this claim is SOUTH and it is situated in Mohave County, Arizona.

The claim is 1,500 feet in length and 600 feet in width. This claim runs from the location monument on which this location notice is posted approximately 10 feet in a(n) NORTH direction to the NORTH end line center and 1,490 feet in a(n) SOUTH direction to the SOUTH end line. The claim is marked by six monuments, one at each corner and one at the center of each end line of the claim.

The location monument on which this notice is posted is situated within Section 12, T36N, R6W Gila Salt River Base and Meridian, Arizona, and this claim encompasses portions of the following quarter section(s), Section(s), Township(s) and Range(s), Gila Salt River Base and Meridian, Arizona:

SW Sec 12, NW Sec 13, T36N, R6W

The locality of this claim with reference to some natural object or permanent monument and additional information (if any) concerning its locality are as follows:

The Northwest corner of this claim is 14940 feet South and 2280 feet West from the SW corner, Section 30, T37N, R5W.

Dated and posted on the ground this 3 day of February, 2007.

LOCATOR


Patrick Hillard

PHOENIX, ARIZONA

2007 MAR 13 A 10:58

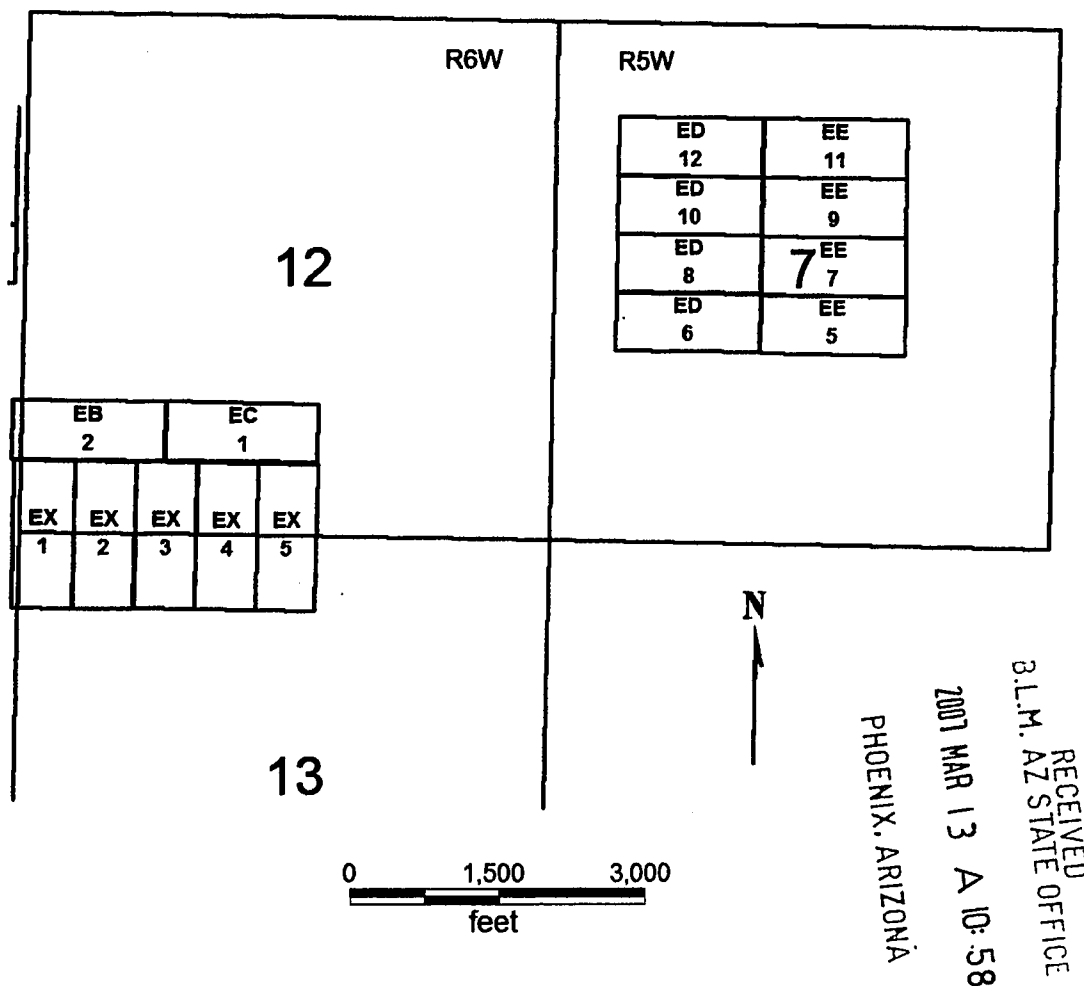
RECEIVED
B.L.M. AZ STATE OFFICE

Return to:

Judy M. Pratt
2182 So. Dover Way
Lakewood, CO 80227

AMC 380925

EB 2, EC 1
 EX 1-5
 ED 6, 8, 10, 12
 EE 5, 7, 9, 11
 T36N, R5W AND R6W



EB 2, EC 1
 EX 1-5
 ED 6, 8, 10, 12
 EE 5, 7, 9, 11

All claims are 1500 x 600

Sides of EX claims are N-S and ends are E-W, while sides on all other claims are E-W.
 All locations, corners and end centers are 5' 2x2 wood posts with metal tags

Located by:

Patrick Hillard

Box 388

Kanab, Utah 84741

Mohave Co., Arizona

Sections 12 and 13, T36N, R6W

Section 7, T36N, R5W

Gila and Salt River Meridian

AMC 380925

Return to:

Judy M. Pratt
2182 So. Dover Way
Lakewood, CO 80227

LOCATION NOTICE FOR LODE MINING CLAIM

NOTICE IS HEREBY GIVEN that the **FB 13** lode mining claim has been located by Patrick Hillard, whose current mailing address is P.O. Box 388, Kanab, UT, 84741.

The general course of this claim is WEST and it is situated in Mohave County, Arizona.

The claim is 1,500 feet in length and 600 feet in width. This claim runs from the location monument on which this location notice is posted approximately 10 feet in a(n) EAST direction to the EAST end line and 1,490 feet in a(n) WEST direction to the WEST end line. The claim is marked by six monuments, one at each corner and one at the center of each end line of the claim.

The location monument on which this notice is posted is situated within Section 10, T37N, R6W Gila Salt River Base and Meridian, Arizona, and this claim encompasses portions of the following quarter section(s), Section(s), Township(s) and Range(s), Gila Salt River Base and Meridian, Arizona:


NW AND NE SEC 10, T37N, R6W

The locality of this claim with reference to some natural object or permanent monument and additional information (if any) concerning its locality are as follows:

The SOUTHEAST corner of this claim is 7020 feet South and 17150 feet West from the SE corner, Section 31, T38N, R5W.

Dated and posted on the ground January 20, 2007.

LOCATOR

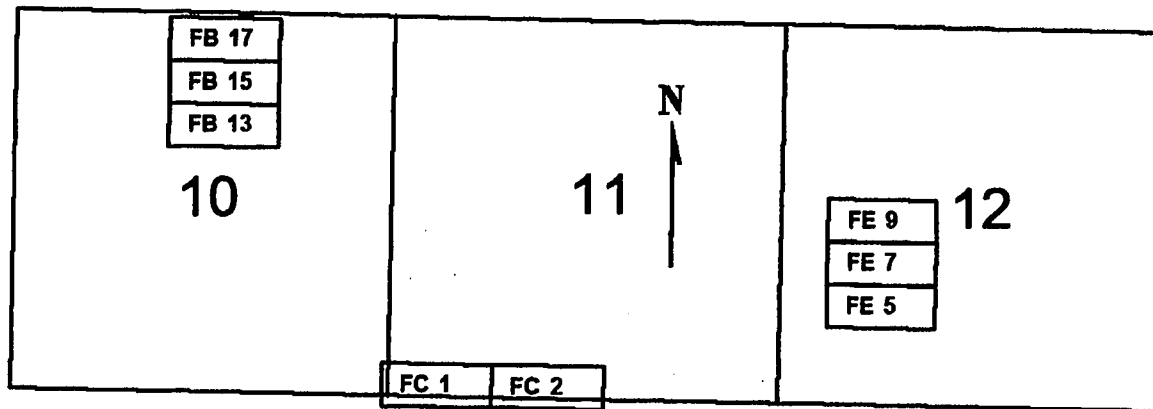


~~Agent for~~ Patrick Hillard

RECEIVED
B.L.M. AZ STATE OFFICE
2007 MAR 13 A 10:57
PHOENIX, ARIZONA

AMC 380926

FB 13, 15, 17
FC 1,2
FE 5, 7, 9
T37N R6W



0 2,500 5,000
feet

FB 13, 15, 17

FC 1,2

FE 5, 7, 9

All claims are 1500 x 600

Sides are E-W and ends are N-S

All locations, corners and end centers are 5' 2x2 wood posts with metal tags

Located by:

Patrick Hillard

Box 388

Kanab, Utah 84741

Mohave Co., Arizona

Sections 10-12, T37N, R6W

Gila Salt River Meridian

RECEIVED
B.L.M. AZ STATE OFFICE
2007 MAR 13 A 10:57
PHOENIX, ARIZONA

AMC 380926

Return to:

Judy M. Pratt
2182 So. Dover Way
Lakewood, CO 80227

LOCATION NOTICE FOR LODE MINING CLAIM

NOTICE IS HEREBY GIVEN that the **FB 15** lode mining claim has been located by Patrick Hillard, whose current mailing address is P.O. Box 388, Kanab, UT, 84741.

The general course of this claim is WEST and it is situated in Mohave County, Arizona.

The claim is 1,500 feet in length and 600 feet in width. This claim runs from the location monument on which this location notice is posted approximately 300 feet in a(n) EAST direction to the EAST end line and 1,200 feet in a(n) WEST direction to the WEST end line. The claim is marked by six monuments, one at each corner and one at the center of each end line of the claim.

The location monument on which this notice is posted is situated within Section 10, T37N, R6W Gila Salt River Base and Meridian, Arizona, and this claim encompasses portions of the following quarter section(s), Section(s), Township(s) and Range(s), Gila Salt River Base and Meridian, Arizona:


NW AND NE SEC 10, T37N, R6W

The locality of this claim with reference to some natural object or permanent monument and additional information (if any) concerning its locality are as follows:

The SOUTHEAST corner of this claim is 6420 feet South and 17150 feet West from the SE corner, Section 31, T38N, R5W.

Dated and posted on the ground February 25, 2007.

LOCATOR

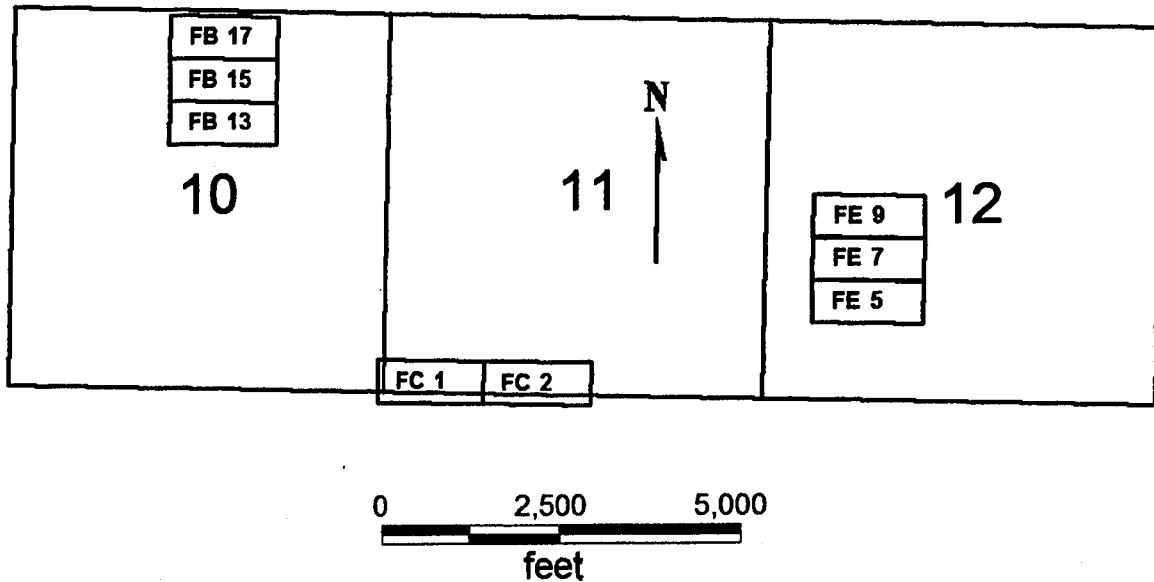


for Patrick Hillard

RECEIVED
B.L.M. AZ STATE OFFICE
2007 MAR 13 A 10:57
PHOENIX, ARIZONA

AMC 380927

FB 13, 15, 17
FC 1,2
FE 5, 7, 9
T37N R6W



FB 13, 15, 17

FC 1,2

FE 5, 7, 9

All claims are 1500 x 600

Sides are E-W and ends are N-S

All locations, corners and end centers are 5' 2x2 wood posts with metal tags

Located by:

Patrick Hillard

Box 388

Kanab, Utah 84741

Mohave Co., Arizona

Sections 10-12, T37N, R6W

Gila Salt River Meridian

PHOENIX, ARIZONA

2007 MAR 13 A 10:57

RECEIVED
B.L.M. AZ STATE OFFICE

AMC 380927

Return to:

Judy M. Pratt
2182 So. Dover Way
Lakewood, CO 80227

LOCATION NOTICE FOR LODE MINING CLAIM

NOTICE IS HEREBY GIVEN that the **FB 17** lode mining claim has been located by Patrick Hillard, whose current mailing address is P.O. Box 388, Kanab, UT, 84741.

The general course of this claim is WEST and it is situated in Mohave County, Arizona.

The claim is 1,500 feet in length and 600 feet in width. This claim runs from the location monument on which this location notice is posted approximately 300 feet in a(n) EAST direction to the EAST end line and 1,200 feet in a(n) WEST direction to the WEST end line. The claim is marked by six monuments, one at each corner and one at the center of each end line of the claim.

The location monument on which this notice is posted is situated within Section 10, T37N, R6W Gila Salt River Base and Meridian, Arizona, and this claim encompasses portions of the following quarter section(s), Section(s), Township(s) and Range(s), Gila Salt River Base and Meridian, Arizona:

NW AND NE SEC 10, T37N, R6W

The locality of this claim with reference to some natural object or permanent monument and additional information (if any) concerning its locality are as follows:

The SOUTHEAST corner of this claim is 5820 feet South and 17150 feet West from the SE corner, Section 31, T38N, R5W.

Dated and posted on the ground February 25, 2007.

LOCATOR

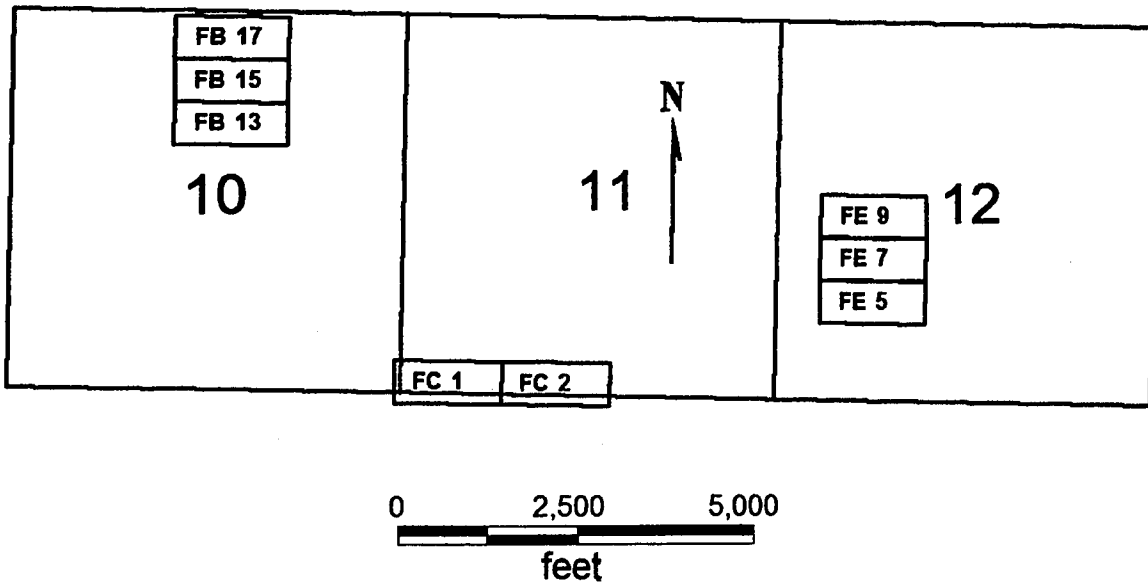


Agent for Patrick Hillard

RECEIVED
B.L.M. AZ STATE OFFICE
2007 MAR 13 A 10:56
PHOENIX, ARIZONA

AMC 380928

FB 13, 15, 17
FC 1,2
FE 5, 7, 9
T37N R6W



FB 13, 15, 17

FC 1,2

FE 5, 7, 9

All claims are 1500 x 600

Sides are E-W and ends are N-S

All locations, corners and end centers are 5' 2x2 wood posts with metal tags

Located by:

Patrick Hillard

Box 388

Kanab, Utah 84741

Mohave Co., Arizona

Sections 10-12, T37N, R6W

Gila Salt River Meridian

RECEIVED
B.L.M. AZ STATE OFFICE
2007 MAR 13 A 10:56
PHOENIX, ARIZONA

ANL 380928

Return to:

Judy M. Pratt
2182 So. Dover Way
Lakewood, CO 80227

LOCATION NOTICE FOR LODE MINING CLAIM

NOTICE IS HEREBY GIVEN that the **FC 1** lode mining claim has been located by Patrick Hillard, whose current mailing address is P.O. Box 388, Kanab, UT, 84741.

The general course of this claim is WEST and it is situated in Mohave County, Arizona.

The claim is 1,500 feet in length and 600 feet in width. This claim runs from the location monument on which this location notice is posted approximately 10 feet in a(n) EAST direction to the EAST end line and 1,490 feet in a(n) WEST direction to the WEST end line. The claim is marked by six monuments, one at each corner and one at the center of each end line of the claim.

The location monument on which this notice is posted is situated within Section 11, T37N, R6W Gila Salt River Base and Meridian, Arizona, and this claim encompasses portions of the following quarter section(s), Section(s), Township(s) and Range(s), Gila Salt River Base and Meridian, Arizona:

SW SEC 11, SE SEC 10, NW SEC 14, NE SEC 15, T37N, R6W

The locality of this claim with reference to some natural object or permanent monument and additional information (if any) concerning its locality are as follows:

The SOUTHEAST corner of this claim is 10620 feet South and 14150 feet West from the SE corner, Section 31, T38N, R5W.

Dated and posted on the ground January 20, 2007.

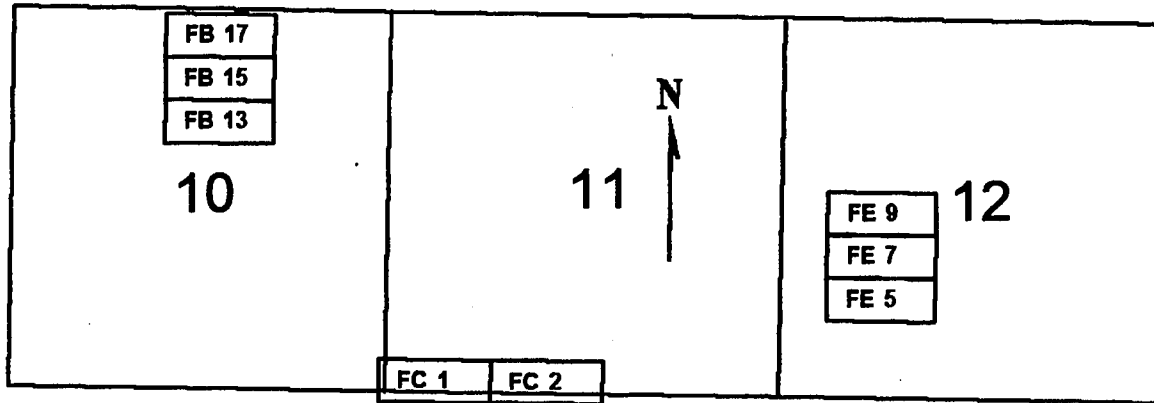
LOCATOR


~~Agent for~~ Patrick Hillard

RECEIVED
B.L.M. AZ STATE OFFICE
2007 MAR 13 A 10:56
PHOENIX, ARIZONA

AMC 380929

FB 13, 15, 17
FC 1,2
FE 5, 7, 9
T37N R6W



0 2,500 5,000
feet

FB 13, 15, 17

FC 1,2

FE 5, 7, 9

All claims are 1500 x 600

Sides are E-W and ends are N-S

All locations, corners and end centers are 5' 2x2 wood posts with metal tags

Located by:

Patrick Hillard

Box 388

Kanab, Utah 84741

Mohave Co., Arizona

Sections 10-12, T37N, R6W

Gila Salt River Meridian

PHOENIX, ARIZONA

2007 MAR 13 A 10:56

RECEIVED
B.L.M. AZ STATE OFFICE

AMC 380929

Return to:

Judy M. Pratt
2182 So. Dover Way
Lakewood, CO 80227

LOCATION NOTICE FOR LODE MINING CLAIM

NOTICE IS HEREBY GIVEN that the **FC 2** lode mining claim has been located by Patrick Hillard, whose current mailing address is P.O. Box 388, Kanab, UT, 84741.

The general course of this claim is EAST and it is situated in Mohave County, Arizona.

The claim is 1,500 feet in length and 600 feet in width. This claim runs from the location monument on which this location notice is posted approximately 10 feet in a(n) WEST direction to the WEST end line and 1,490 feet in a(n) EAST direction to the EAST end line. The claim is marked by six monuments, one at each corner and one at the center of each end line of the claim.

The location monument on which this notice is posted is situated within Section 11, T37N, R6W Gila Salt River Base and Meridian, Arizona, and this claim encompasses portions of the following quarter section(s), Section(s), Township(s) and Range(s), Gila Salt River Base and Meridian, Arizona:


SW AND SE SEC 11, NW AND NE SEC 14, T37N, R6W

The locality of this claim with reference to some natural object or permanent monument and additional information (if any) concerning its locality are as follows:

The SOUTHWEST corner of this claim is 10620 feet South and 14150 feet West from the SE corner, Section 31, T38N, R5W.

Dated and posted on the ground January 20, 2007.

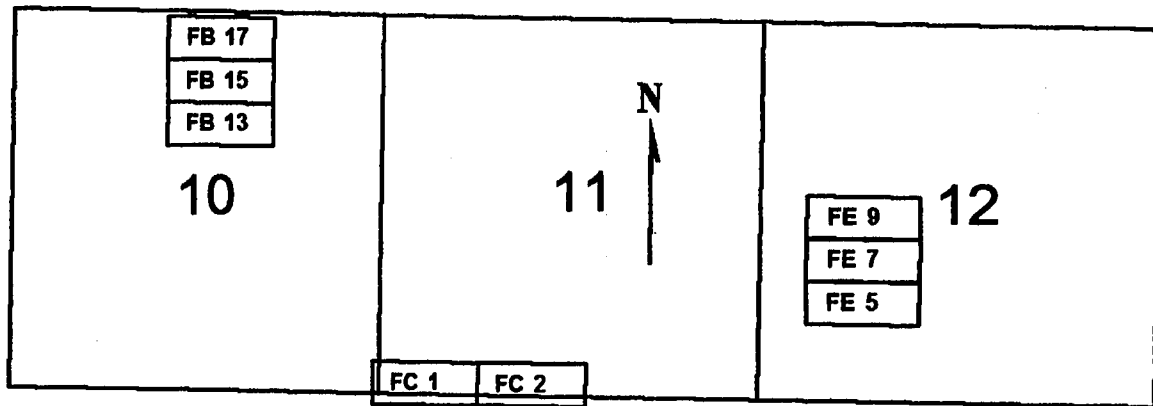
LOCATOR


Agent for Patrick Hillard

RECEIVED
B.L.M. AZ STATE OFFICE
2007 MAR 13 A 10:56
PHOENIX, ARIZONA

AMC 380930

FB 13, 15, 17
FC 1,2
FE 5, 7, 9
T37N R6W



FB 13, 15, 17

FC 1,2

FE 5, 7, 9

All claims are 1500 x 600

Sides are E-W and ends are N-S

All locations, corners and end centers are 5' 2x2 wood posts with metal tags

Located by:

Patrick Hillard

Box 388

Kanab, Utah 84741

Mohave Co., Arizona

Sections 10-12, T37N, R6W

Gila Salt River Meridian

RECEIVED
B.L.M. AZ STATE OFFICE
2007 MAR 13 A 10:56
PHOENIX, ARIZONA

AMC 380930

Return to:

Judy M. Pratt
2182 So. Dover Way
Lakewood, CO 80227

LOCATION NOTICE FOR LODE MINING CLAIM

NOTICE IS HEREBY GIVEN that the **FE 5** lode mining claim has been located by Patrick Hillard, whose current mailing address is P.O. Box 388, Kanab, UT, 84741.

The general course of this claim is WEST and it is situated in Mohave County, Arizona.

The claim is 1,500 feet in length and 600 feet in width. This claim runs from the location monument on which this location notice is posted approximately 10 feet in a(n) EAST direction to the EAST end line and 1,490 feet in a(n) WEST direction to the WEST end line. The claim is marked by six monuments, one at each corner and one at the center of each end line of the claim.

The location monument on which this notice is posted is situated within Section 12, T37N, R6W Gila Salt River Base and Meridian, Arizona, and this claim encompasses portions of the following quarter section(s), Section(s), Township(s) and Range(s), Gila Salt River Base and Meridian, Arizona:


SW SEC 12, T37N, R6W

The locality of this claim with reference to some natural object or permanent monument and additional information (if any) concerning its locality are as follows:

The SOUTHEAST corner of this claim is 9420 feet South and 8150 feet West from the SE corner, Section 31, T38N, R5W.

Dated and posted on the ground January 16, 2007.

LOCATOR



Agent for Patrick Hillard

PHOENIX, ARIZONA

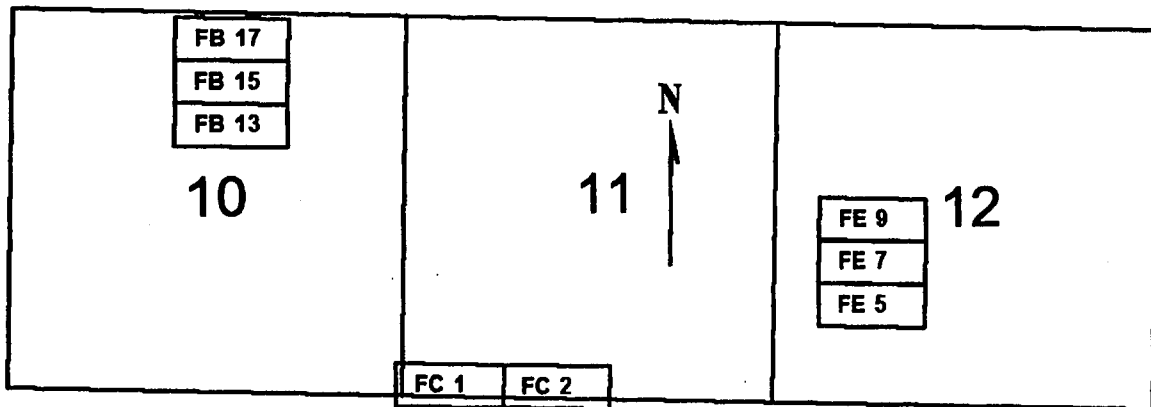
2007 MAR 13

A 10:56

RECEIVED
B.L.M. AZ STATE OFFICE

AMC 380931

FB 13, 15, 17
FC 1,2
FE 5, 7, 9
T37N R6W



0 2,500 5,000
feet

FB 13, 15, 17

FC 1,2

FE 5, 7, 9

All claims are 1500 x 600

Sides are E-W and ends are N-S

All locations, corners and end centers are 5' 2x2 wood posts with metal tags

Located by:

Patrick Hillard

Box 388

Kanab, Utah 84741

Mohave Co., Arizona

Sections 10-12, T37N, R6W

Gila Salt River Meridian

RECEIVED
B.L.M. AZ STATE OFFICE
2007 MAR 13 A 10:56
PHOENIX, ARIZONA

AMC 380931

Return to:

Judy M. Pratt
2182 So. Dover Way
Lakewood, CO 80227

LOCATION NOTICE FOR LODE MINING CLAIM

NOTICE IS HEREBY GIVEN that the **FE 7** lode mining claim has been located by Patrick Hillard, whose current mailing address is P.O. Box 388, Kanab, UT, 84741.

The general course of this claim is WEST and it is situated in Mohave County, Arizona.

The claim is 1,500 feet in length and 600 feet in width. This claim runs from the location monument on which this location notice is posted approximately 300 feet in a(n) EAST direction to the EAST end line and 1,200 feet in a(n) WEST direction to the WEST end line. The claim is marked by six monuments, one at each corner and one at the center of each end line of the claim.

The location monument on which this notice is posted is situated within Section 12, T37N, R6W Gila Salt River Base and Meridian, Arizona, and this claim encompasses portions of the following quarter section(s), Section(s), Township(s) and Range(s), Gila Salt River Base and Meridian, Arizona:

SW SEC 12, T37N, R6W

The locality of this claim with reference to some natural object or permanent monument and additional information (if any) concerning its locality are as follows:

The SOUTHEAST corner of this claim is 8820 feet South and 8150 feet West from the SE corner, Section 31, T38N, R5W.

Dated and posted on the ground February 25, 2007.

LOCATOR

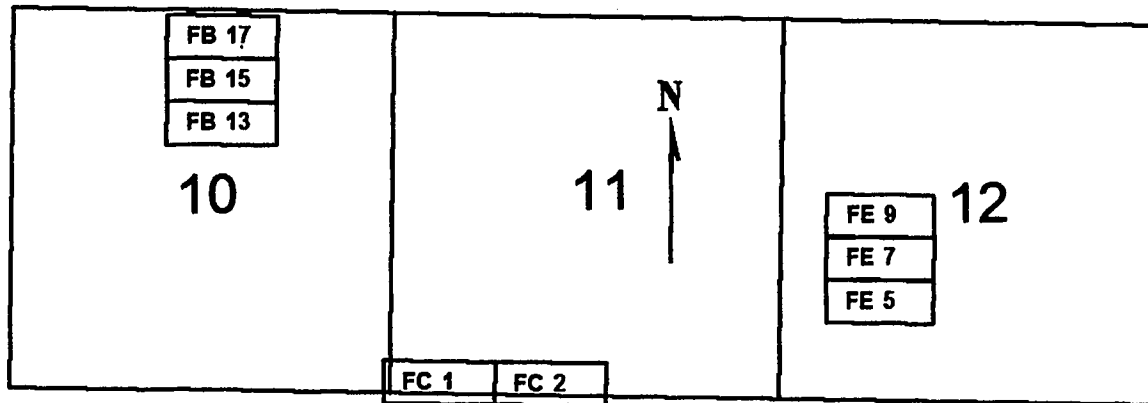


~~Agent for~~ Patrick Hillard

RECEIVED
B.L.M. AZ STATE OFFICE
2007 MAR 13 A 10:56
PHOENIX, ARIZONA

AMC 380932

FB 13, 15, 17
FC 1,2
FE 5, 7, 9
T37N R6W



0 2,500 5,000
feet

FB 13, 15, 17

FC 1,2

FE 5, 7, 9

All claims are 1500 x 600

Sides are E-W and ends are N-S

All locations, corners and end centers are 5' 2x2 wood posts with metal tags

Located by:

Patrick Hillard

Box 388

Kanab, Utah 84741

Mohave Co., Arizona

Sections 10-12, T37N, R6W

Gila Salt River Meridian

RECEIVED
B.L.M. AZ STATE OFFICE
2007 MAR 13 A 10:56
PHOENIX, ARIZONA

AMC 380932

Return to:

Judy M. Pratt
2182 So. Dover Way
Lakewood, CO 80227

LOCATION NOTICE FOR LODE MINING CLAIM

NOTICE IS HEREBY GIVEN that the **FE 9** lode mining claim has been located by Patrick Hillard, whose current mailing address is P.O. Box 388, Kanab, UT, 84741.

The general course of this claim is WEST and it is situated in Mohave County, Arizona.

The claim is 1,500 feet in length and 600 feet in width. This claim runs from the location monument on which this location notice is posted approximately 10 feet in a(n) EAST direction to the EAST end line and 1,490 feet in a(n) WEST direction to the WEST end line. The claim is marked by six monuments, one at each corner and one at the center of each end line of the claim.

The location monument on which this notice is posted is situated within Section 12, T37N, R6W Gila Salt River Base and Meridian, Arizona, and this claim encompasses portions of the following quarter section(s), Section(s), Township(s) and Range(s), Gila Salt River Base and Meridian, Arizona:


NW AND SW SEC 12, T37N, R6W

The locality of this claim with reference to some natural object or permanent monument and additional information (if any) concerning its locality are as follows:

The SOUTHEAST corner of this claim is 8220 feet South and 8150 feet West from the SE corner, Section 31, T38N, R5W.

Dated and posted on the ground January 16, 2007.

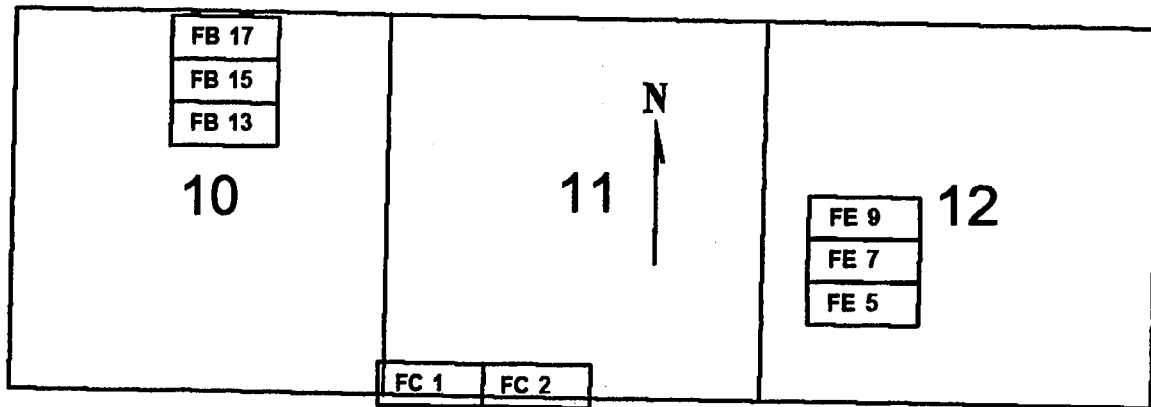
LOCATOR


Agent for Patrick Hillard

RECEIVED
B.L.M. AZ STATE OFFICE
2007 MAR 13 A 10:56
PHOENIX, ARIZONA

AMC 380933

FB 13, 15, 17
FC 1,2
FE 5, 7, 9
T37N R6W



0 2,500 5,000
feet

FB 13, 15, 17

FC 1,2

FE 5, 7, 9

All claims are 1500 x 600

Sides are E-W and ends are N-S

All locations, corners and end centers are 5' 2x2 wood posts with metal tags

Located by:

Patrick Hillard

Box 388

Kanab, Utah 84741

Mohave Co., Arizona

Sections 10-12, T37N, R6W

Gila Salt River Meridian

PHOENIX, ARIZONA

2001 MAR 13 A 10:55

RECEIVED
B.L.M. AZ STATE OFFICE

AMC 380933

LOCATION NOTICE FOR LODE MINING CLAIM

NOTICE IS HEREBY GIVEN that the **FM 4** lode mining claim has been located by Patrick Hillard, whose current mailing address is P.O. Box 388, Kanab, UT, 84741.

The general course of this claim is EAST and it is situated in Mohave County, Arizona.

The claim is 1,500 feet in length and 600 feet in width. This claim runs from the location monument on which this location notice is posted approximately 10 feet in a(n) WEST direction to the WEST end line and 1,490 feet in a(n) EAST direction to the EAST end line. The claim is marked by six monuments, one at each corner and one at the center of each end line of the claim.

The location monument on which this notice is posted is situated within Section 10, T37N, R5W Gila Salt River Base and Meridian, Arizona, and this claim encompasses portions of the following quarter section(s), Section(s), Township(s) and Range(s), Gila Salt River Base and Meridian, Arizona:

SE SEC 10, SW SEC 11, T37N, R5W

The locality of this claim with reference to some natural object or permanent monument and additional information (if any) concerning its locality are as follows:

The SOUTHWEST corner of this claim is 4720 feet South and 100 feet West from the SW corner, Section 2, T37N, R5W.

Dated and posted on the ground this // day of January, 2007.

LOCATOR



Patrick Hillard

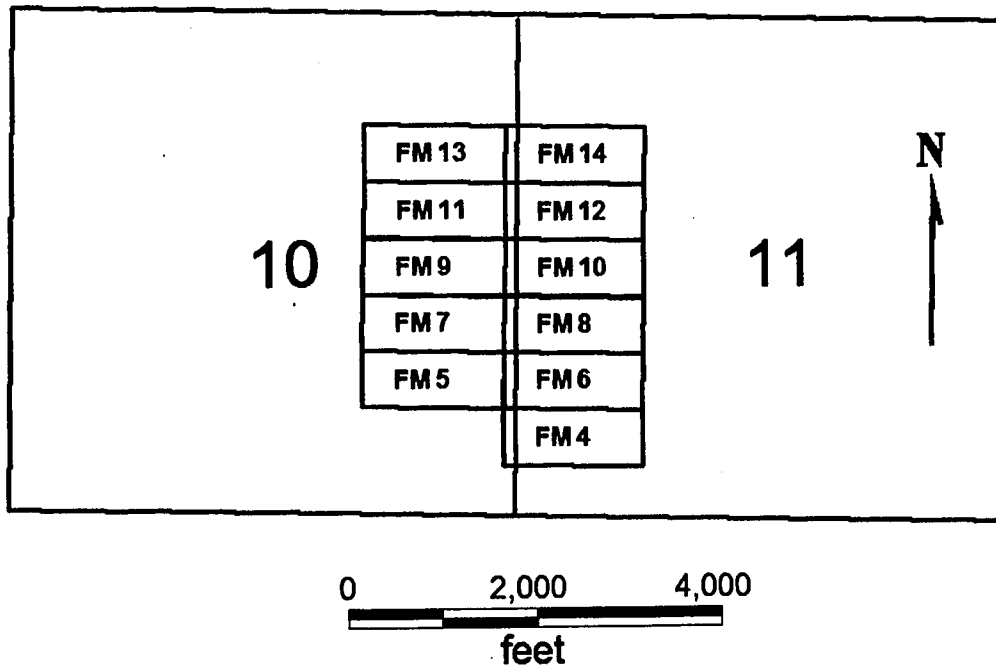
Return to:

Judy M. Pratt
2182 So. Dover Way
Lakewood, CO 80227

RECEIVED
B.L.M. AZ STATE OFFICE
2007 MAR 13 P 12:15
PHOENIX, ARIZONA

ANC 380934

FM 4-14
T37N, R5W



FM 4-14

All claims are 1500 x 600

Sides are E-W and ends are N-S

All locations, corners and end centers are 5' 2x2 wood posts with metal tags

Located by:

Patrick Hillard

Box 388

Kanab, Utah 84741

Mohave Co., Arizona

Sections 10 and 11, T37N, R5W

Gila and Salt River Meridian

RECEIVED
B.L.M. AZ STATE OFFICE
2007 MAR 13 P 12:15
PHOENIX, ARIZONA

AMC 380934

LOCATION NOTICE FOR LODE MINING CLAIM

NOTICE IS HEREBY GIVEN that the **FM 5** lode mining claim has been located by Patrick Hillard, whose current mailing address is P.O. Box 388, Kanab, UT, 84741.

The general course of this claim is **WEST** and it is situated in Mohave County, Arizona.

The claim is 1,500 feet in length and 600 feet in width. This claim runs from the location monument on which this location notice is posted approximately 10 feet in a(n) **EAST** direction to the **EAST** end line and 1,490 feet in a(n) **WEST** direction to the **WEST** end line. The claim is marked by six monuments, one at each corner and one at the center of each end line of the claim.

The location monument on which this notice is posted is situated within Section 10, T37N, R5W Gila Salt River Base and Meridian, Arizona, and this claim encompasses portions of the following quarter section(s), Section(s), Township(s) and Range(s), Gila Salt River Base and Meridian, Arizona:


SE SEC 10, T37N, R5W

The locality of this claim with reference to some natural object or permanent monument and additional information (if any) concerning its locality are as follows:

The **SOUTHEAST** corner of this claim is 4120 feet South and 100 feet West from the SW corner, Section 2, T37N, R5W.

Dated and posted on the ground this 11 day of January, 2007.

LOCATOR



Patrick Hillard

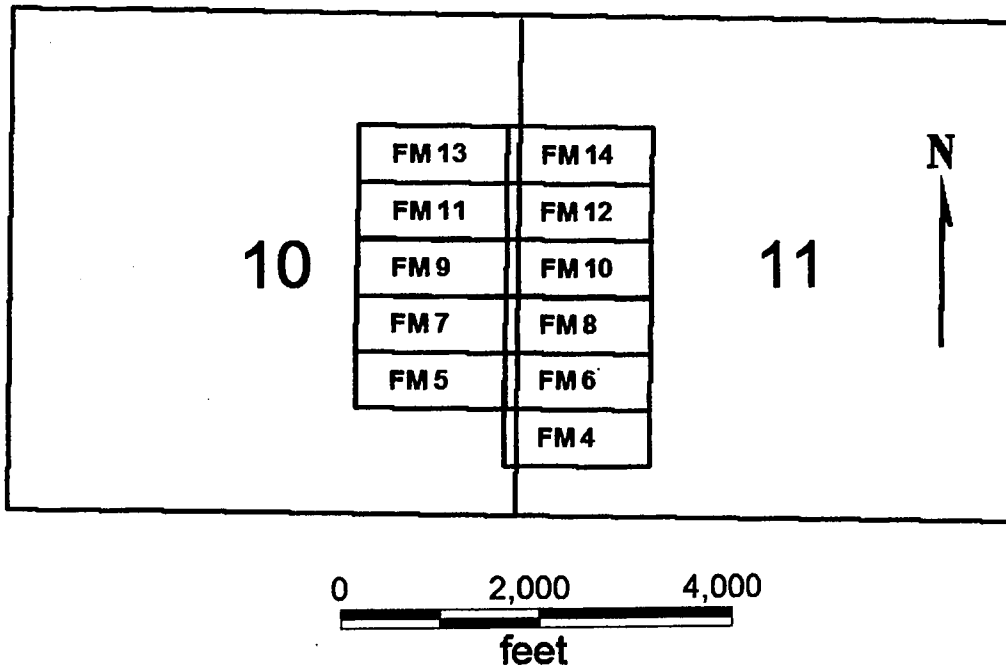
Return to:

Judy M. Pratt
2182 So. Dover Way
Lakewood, CO 80227

RECEIVED
B.L.M. AZ STATE OFFICE
2007 MAR 13 P 12:14
PHOENIX, ARIZONA

AMC 380935

FM 4-14
T37N, R5W



FM 4-14

All claims are 1500 x 600

Sides are E-W and ends are N-S

All locations, corners and end centers are 5' 2x2 wood posts with metal tags

Located by:

Patrick Hillard

Box 388

Kanab, Utah 84741

Mohave Co., Arizona

Sections 10 and 11, T37N, R5W

Gila and Salt River Meridian

PHOENIX, ARIZONA

2007 MAR 13 P 12:14

RECEIVED
B.L.M. AZ STATE OFFICE

AMC 380935

LOCATION NOTICE FOR LODE MINING CLAIM

NOTICE IS HEREBY GIVEN that the **FM 6** lode mining claim has been located by Patrick Hillard, whose current mailing address is P.O. Box 388, Kanab, UT, 84741.

The general course of this claim is **EAST** and it is situated in Mohave County, Arizona.

The claim is 1,500 feet in length and 600 feet in width. This claim runs from the location monument on which this location notice is posted approximately 10 feet in a(n) **WEST** direction to the **WEST** end line and 1,490 feet in a(n) **EAST** direction to the **EAST** end line. The claim is marked by six monuments, one at each corner and one at the center of each end line of the claim.

The location monument on which this notice is posted is situated within Section 10, T37N, R5W Gila Salt River Base and Meridian, Arizona, and this claim encompasses portions of the following quarter section(s), Section(s), Township(s) and Range(s), Gila Salt River Base and Meridian, Arizona:


SE SEC 10, SW SEC 11, T37N, R5W

The locality of this claim with reference to some natural object or permanent monument and additional information (if any) concerning its locality are as follows:

The **SOUTHWEST** corner of this claim is 4120 feet South and 100 feet West from the SW corner, Section 2, T37N, R5W.

Dated and posted on the ground this 11 day of January, 2007.

LOCATOR



Patrick Hillard

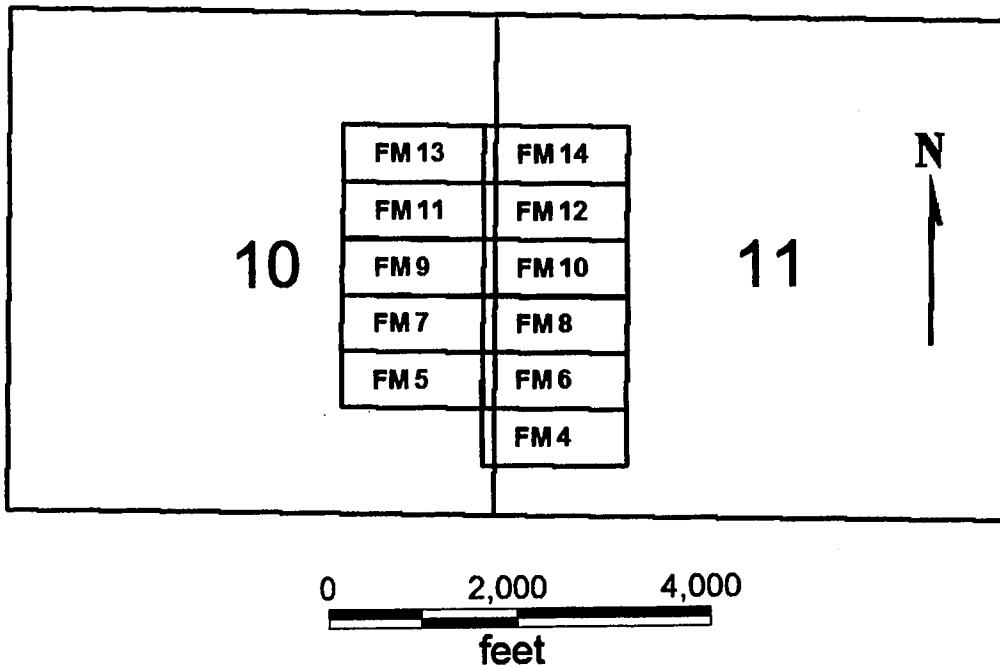
Return to:

Judy M. Pratt
2182 So. Dover Way
Lakewood, CO 80227

RECEIVED
B.L.M. AZ STATE OFFICE
2007 MAR 13 P 12:14
PHOENIX, ARIZONA

AMC 380936

**FM 4-14
T37N, R5W**



FM 4-14

All claims are 1500 x 600

Sides are E-W and ends are N-S

All locations, corners and end centers are 5' 2x2 wood posts with metal tags

Located by:

Patrick Hillard

Box 388

Kanab, Utah 84741

Mohave Co., Arizona

Sections 10 and 11, T37N, R5W

Gila and Salt River Meridian

RECEIVED
B.L.M. AZ STATE OFFICE
2007 MAR 13 P 12:14
PHOENIX, ARIZONA

AMC 380936

LOCATION NOTICE FOR LODE MINING CLAIM

NOTICE IS HEREBY GIVEN that the **FM 7** lode mining claim has been located by Patrick Hillard, whose current mailing address is P.O. Box 388, Kanab, UT, 84741.

The general course of this claim is **WEST** and it is situated in Mohave County, Arizona.

The claim is 1,500 feet in length and 600 feet in width. This claim runs from the location monument on which this location notice is posted approximately 10 feet in a(n) **EAST** direction to the **EAST** end line and 1,490 feet in a(n) **WEST** direction to the **WEST** end line. The claim is marked by six monuments, one at each corner and one at the center of each end line of the claim.

The location monument on which this notice is posted is situated within Section 10, T37N, R5W Gila Salt River Base and Meridian, Arizona, and this claim encompasses portions of the following quarter section(s), Section(s), Township(s) and Range(s), Gila Salt River Base and Meridian, Arizona:


SE SEC 10, T37N, R5W

The locality of this claim with reference to some natural object or permanent monument and additional information (if any) concerning its locality are as follows:

The **SOUTHEAST** corner of this claim is 3520 feet South and 100 feet West from the SW corner, Section 2, T37N, R5W.

Dated and posted on the ground this 11 day of January, 2007.

LOCATOR



Patrick Hillard

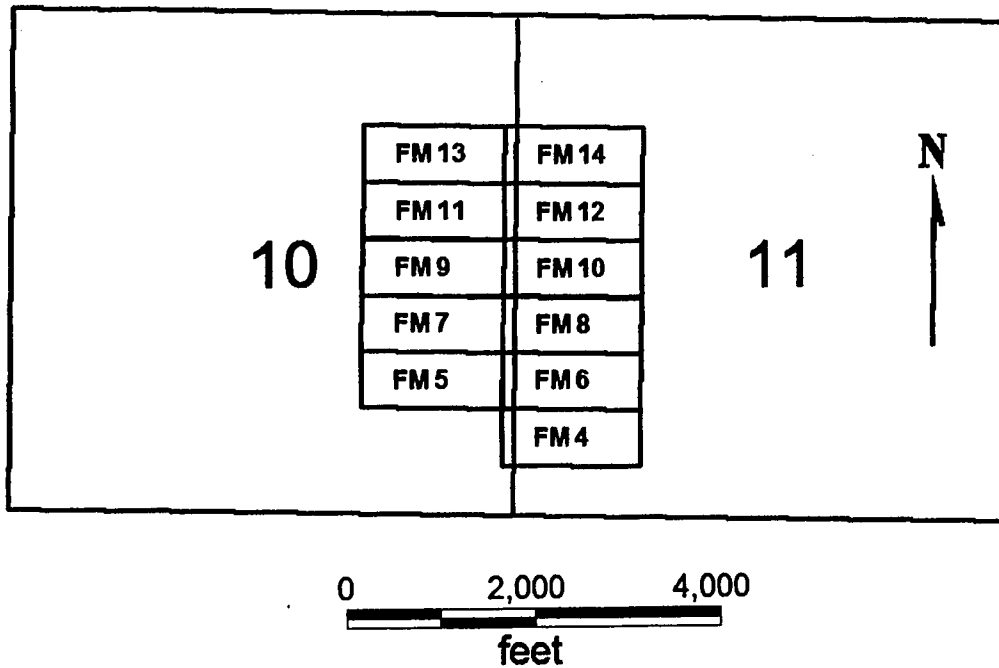
Return to:

Judy M. Pratt
2182 So. Dover Way
Lakewood, CO 80227

RECEIVED
B.L.M. AZ STATE OFFICE
2007 MAR 13 P 12:14
PHOENIX, ARIZONA

AMC 380937

**FM 4-14
T37N, R5W**



FM 4-14

All claims are 1500 x 600

Sides are E-W and ends are N-S

All locations, corners and end centers are 5' 2x2 wood posts with metal tags

Located by:

Patrick Hillard

Box 388

Kanab, Utah 84741

Mohave Co., Arizona

Sections 10 and 11, T37N, R5W

Gila and Salt River Meridian

RECEIVED
B.L.M. AZ STATE OFFICE
2007 MAR 13 P 12:14
PHOENIX, ARIZONA

ANC 380937

LOCATION NOTICE FOR LODE MINING CLAIM

NOTICE IS HEREBY GIVEN that the **FM 8** lode mining claim has been located by Patrick Hillard, whose current mailing address is P.O. Box 388, Kanab, UT, 84741.

The general course of this claim is **EAST** and it is situated in Mohave County, Arizona.

The claim is 1,500 feet in length and 600 feet in width. This claim runs from the location monument on which this location notice is posted approximately 10 feet in a(n) **WEST** direction to the **WEST** end line and 1,490 feet in a(n) **EAST** direction to the **EAST** end line. The claim is marked by six monuments, one at each corner and one at the center of each end line of the claim.

The location monument on which this notice is posted is situated within Section 10, T37N, R5W Gila Salt River Base and Meridian, Arizona, and this claim encompasses portions of the following quarter section(s), Section(s), Township(s) and Range(s), Gila Salt River Base and Meridian, Arizona:

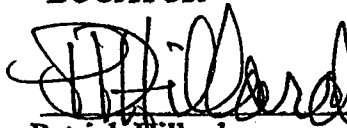
SE SEC 10, SW SEC 11, T37N, R5W

The locality of this claim with reference to some natural object or permanent monument and additional information (if any) concerning its locality are as follows:

The **SOUTHWEST** corner of this claim is 3520 feet South and 100 feet West from the SW corner, Section 2, T37N, R5W.

Dated and posted on the ground this 11 day of January, 2007.

LOCATOR



Patrick Hillard

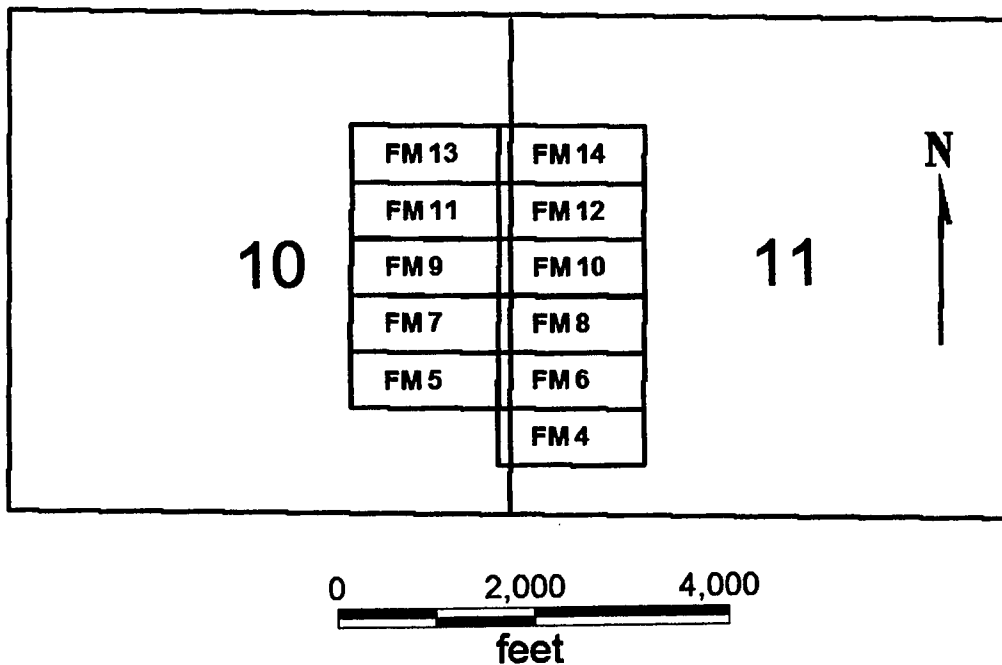
Return to:

Judy M. Pratt
2182 So. Dover Way
Lakewood, CO 80227

RECEIVED
G.L.M. AZ STATE OFFICE
2007 MAR 13 P 12:14
PHOENIX, ARIZONA

AMC 380938

**FM 4-14
T37N, R5W**



FM 4-14

All claims are 1500 x 600

Sides are E-W and ends are N-S

All locations, corners and end centers are 5' 2x2 wood posts with metal tags

Located by:

Patrick Hillard

Box 388

Kanab, Utah 84741

Mohave Co., Arizona

Sections 10 and 11, T37N, R5W

Gila and Salt River Meridian

RECEIVED
B.L.M. AZ STATE OFFICE
2007 MAR 13 P 12:14
PHOENIX, ARIZONA

AMC 380938

LOCATION NOTICE FOR LODE MINING CLAIM

NOTICE IS HEREBY GIVEN that the **FM 9** lode mining claim has been located by Patrick Hillard, whose current mailing address is P.O. Box 388, Kanab, UT, 84741.

The general course of this claim is WEST and it is situated in Mohave County, Arizona.

The claim is 1,500 feet in length and 600 feet in width. This claim runs from the location monument on which this location notice is posted approximately 10 feet in a(n) EAST direction to the EAST end line and 1,490 feet in a(n) WEST direction to the WEST end line. The claim is marked by six monuments, one at each corner and one at the center of each end line of the claim.

The location monument on which this notice is posted is situated within Section 10, T37N, R5W Gila Salt River Base and Meridian, Arizona, and this claim encompasses portions of the following quarter section(s), Section(s), Township(s) and Range(s), Gila Salt River Base and Meridian, Arizona:


SE AND NE SEC 10, T37N, R5W

The locality of this claim with reference to some natural object or permanent monument and additional information (if any) concerning its locality are as follows:

The SOUTHEAST corner of this claim is 2920 feet South and 100 feet West from the SW corner, Section 2, T37N, R5W.

Dated and posted on the ground this 11 day of January, 2007.

LOCATOR



Patrick Hillard

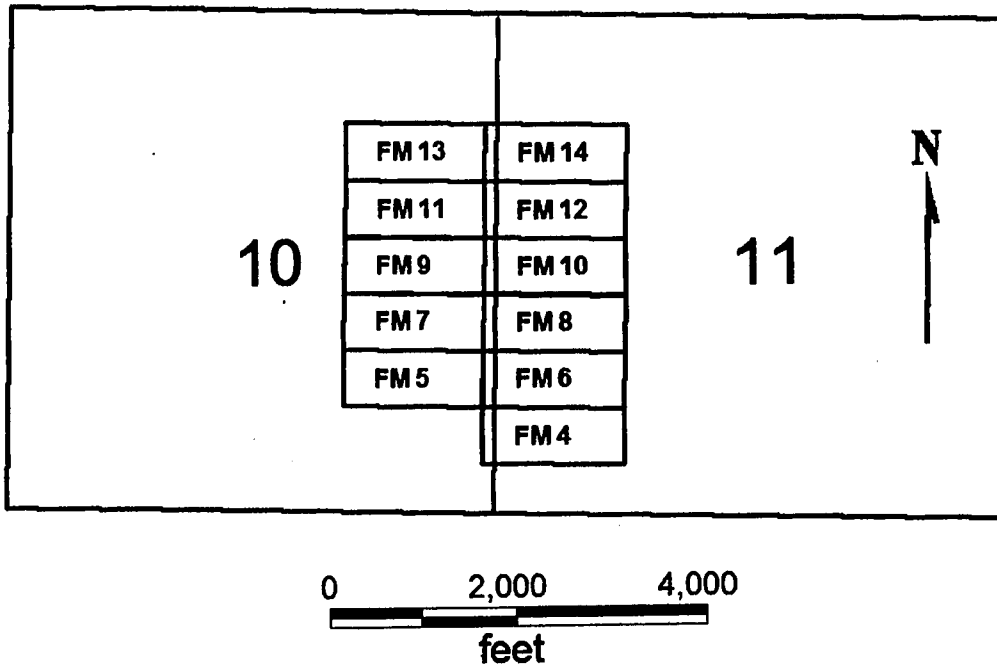
Return to:

Judy M. Pratt
2182 So. Dover Way
Lakewood, CO 80227

RECEIVED
B.L.M. AZ STATE OFFICE
2007 MAR 13 P 12:14
PHOENIX, ARIZONA

ANC 380939

**FM 4-14
T37N, R5W**



FM 4-14

All claims are 1500 x 600

Sides are E-W and ends are N-S

All locations, corners and end centers are 5' 2x2 wood posts with metal tags

Located by:

Patrick Hillard

Box 388

Kanab, Utah 84741

Mohave Co., Arizona

Sections 10 and 11, T37N, R5W

Gila and Salt River Meridian

RECEIVED
B.L.M. AZ STATE OFFICE
2007 MAR 13 P 12:13
PHOENIX, ARIZONA

AMC 380939

LOCATION NOTICE FOR LODE MINING CLAIM

NOTICE IS HEREBY GIVEN that the **FM 10** lode mining claim has been located by Patrick Hillard, whose current mailing address is P.O. Box 388, Kanab, UT, 84741.

The general course of this claim is **EAST** and it is situated in Mohave County, Arizona.

The claim is 1,500 feet in length and 600 feet in width. This claim runs from the location monument on which this location notice is posted approximately 10 feet in a(n) **WEST** direction to the **WEST** end line and 1,490 feet in a(n) **EAST** direction to the **EAST** end line. The claim is marked by six monuments, one at each corner and one at the center of each end line of the claim.

The location monument on which this notice is posted is situated within Section 10, T37N, R5W Gila Salt River Base and Meridian, Arizona, and this claim encompasses portions of the following quarter section(s), Section(s), Township(s) and Range(s), Gila Salt River Base and Meridian, Arizona:


SE AND NE SEC 10, SW AND NW SEC 11, T37N, R5W

The locality of this claim with reference to some natural object or permanent monument and additional information (if any) concerning its locality are as follows:

The **SOUTHWEST** corner of this claim is 2920 feet South and 100 feet West from the SW corner, Section 2, T37N, R5W.

Dated and posted on the ground this 11 day of January, 2007.

LOCATOR


Patrick Hillard

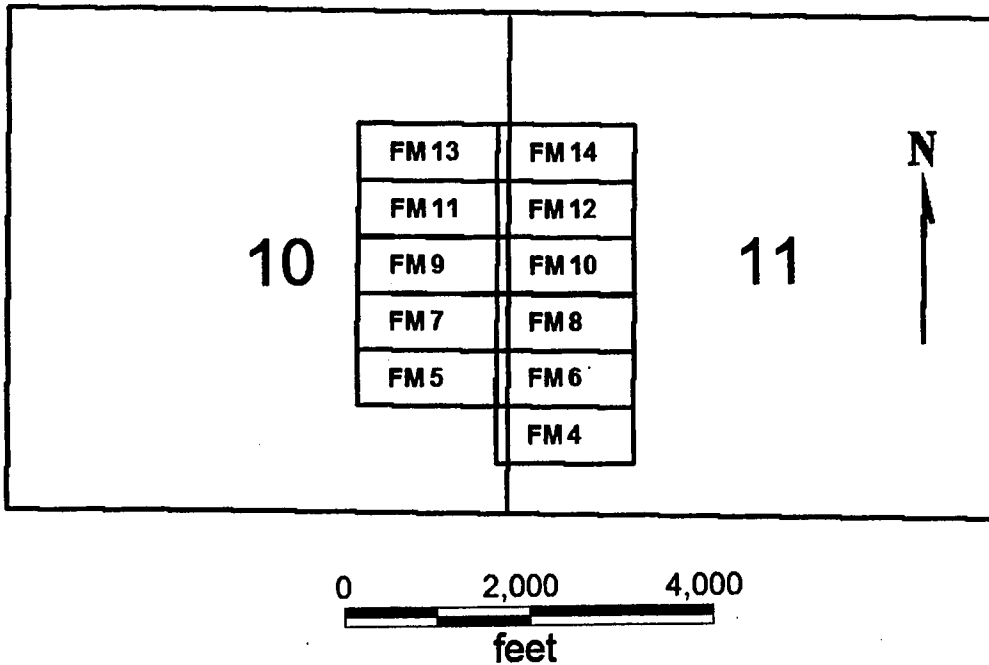
Return to:

Judy M. Pratt
2182 So. Dover Way
Lakewood, CO 80227

RECEIVED
B.L.M. AZ STATE OFFICE
2007 MAR 13 P 12:13
PHOENIX, ARIZONA

AMC 380940
AMC 3,1

FM 4-14
T37N, R5W



FM 4-14

All claims are 1500 x 600

Sides are E-W and ends are N-S

All locations, corners and end centers are 5' 2x2 wood posts with metal tags

Located by:

Patrick Hillard

Box 388

Kanab, Utah 84741

Mohave Co., Arizona

Sections 10 and 11, T37N, R5W

Gila and Salt River Meridian

RECEIVED
B.L.M. AZ STATE OFFICE
2007 MAR 13 P 12:13
PHOENIX, ARIZONA

ANG 380940

LOCATION NOTICE FOR LODE MINING CLAIM

NOTICE IS HEREBY GIVEN that the **FM 11** lode mining claim has been located by Patrick Hillard, whose current mailing address is P.O. Box 388, Kanab, UT, 84741.

The general course of this claim is WEST and it is situated in Mohave County, Arizona.

The claim is 1,500 feet in length and 600 feet in width. This claim runs from the location monument on which this location notice is posted approximately 10 feet in a(n) EAST direction to the EAST end line and 1,490 feet in a(n) WEST direction to the WEST end line. The claim is marked by six monuments, one at each corner and one at the center of each end line of the claim.

The location monument on which this notice is posted is situated within Section 10, T37N, R5W Gila Salt River Base and Meridian, Arizona, and this claim encompasses portions of the following quarter section(s), Section(s), Township(s) and Range(s), Gila Salt River Base and Meridian, Arizona:


NE SEC 10, T37N, R5W

The locality of this claim with reference to some natural object or permanent monument and additional information (if any) concerning its locality are as follows:

The SOUTHEAST corner of this claim is 2320 feet South and 100 feet West from the SW corner, Section 2, T37N, R5W.

Dated and posted on the ground this 11 day of January, 2007.

LOCATOR



Patrick Hillard

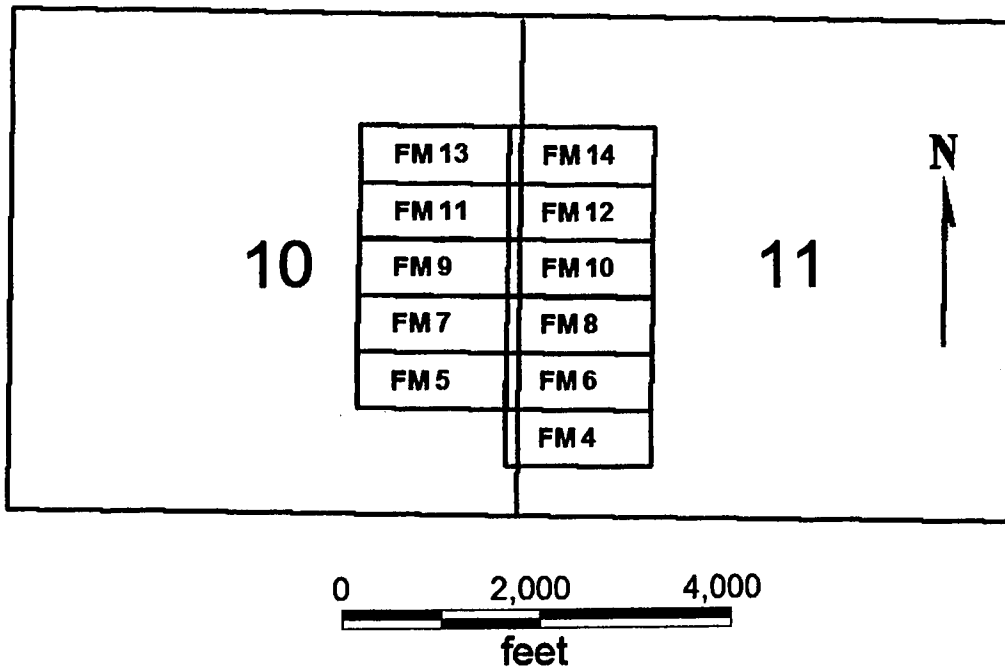
Return to:

Judy M. Pratt
2182 So. Dover Way
Lakewood, CO 80227

RECEIVED
B.L.M. AZ STATE OFFICE
2007 MAR 13 P 12:13
PHOENIX, ARIZONA

AMC 380941

FM 4-14
T37N, R5W



FM 4-14

All claims are 1500 x 600

Sides are E-W and ends are N-S

All locations, corners and end centers are 5' 2x2 wood posts with metal tags

Located by:

Patrick Hillard

Box 388

Kanab, Utah 84741

Mohave Co., Arizona

Sections 10 and 11, T37N, R5W

Gila and Salt River Meridian

RECEIVED
B.L.M. AZ STATE OFFICE
2001 MAR 13 P 12:13
PHOENIX, ARIZONA

ANC 380941

LOCATION NOTICE FOR LODE MINING CLAIM

NOTICE IS HEREBY GIVEN that the **FM 12** lode mining claim has been located by Patrick Hillard, whose current mailing address is P.O. Box 388, Kanab, UT, 84741.

The general course of this claim is **EAST** and it is situated in Mohave County, Arizona.

The claim is 1,500 feet in length and 600 feet in width. This claim runs from the location monument on which this location notice is posted approximately 10 feet in a(n) **WEST** direction to the **WEST** end line and 1,490 feet in a(n) **EAST** direction to the **EAST** end line. The claim is marked by six monuments, one at each corner and one at the center of each end line of the claim.

The location monument on which this notice is posted is situated within Section 10, T37N, R5W Gila Salt River Base and Meridian, Arizona, and this claim encompasses portions of the following quarter section(s), Section(s), Township(s) and Range(s), Gila Salt River Base and Meridian, Arizona:

NE SEC 10, NW SEC 11, T37N, R5W

The locality of this claim with reference to some natural object or permanent monument and additional information (if any) concerning its locality are as follows:

The **SOUTHWEST** corner of this claim is 2320 feet South and 100 feet West from the SW corner, Section 2, T37N, R5W.

Dated and posted on the ground this // day of January, 2007.

LOCATOR


Patrick Hillard

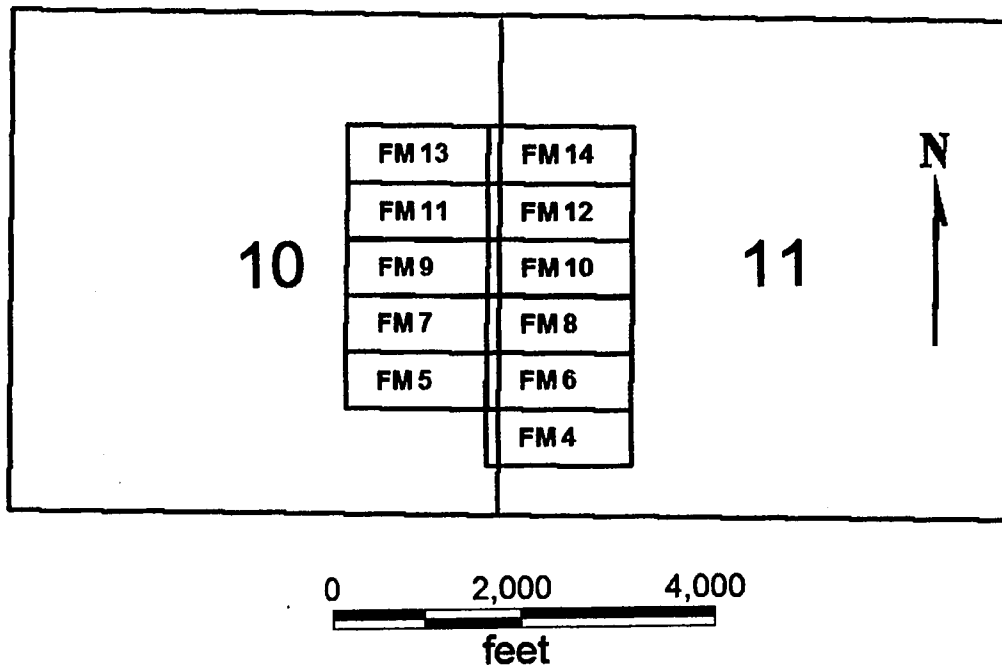
Return to:

Judy M. Pratt
2182 So. Dover Way
Lakewood, CO 80227

RECEIVED
B.L.M. AZ STATE OFFICE
2007 MAR 13 P 12:13
PHOENIX, ARIZONA

AMC 380942

FM 4-14
T37N, R5W



FM 4-14

All claims are 1500 x 600

Sides are E-W and ends are N-S

All locations, corners and end centers are 5' 2x2 wood posts with metal tags

Located by:

Patrick Hillard

Box 388

Kanab, Utah 84741

Mohave Co., Arizona

Sections 10 and 11, T37N, R5W

Gila and Salt River Meridian

RECEIVED
B.L.M. AZ STATE OFFICE
2007 MAR 13 P 12:13
PHOENIX, ARIZONA

AMC 380942

LOCATION NOTICE FOR LODE MINING CLAIM

NOTICE IS HEREBY GIVEN that the **FM 13** lode mining claim has been located by Patrick Hillard, whose current mailing address is P.O. Box 388, Kanab, UT, 84741.

The general course of this claim is **WEST** and it is situated in Mohave County, Arizona.

The claim is 1,500 feet in length and 600 feet in width. This claim runs from the location monument on which this location notice is posted approximately 10 feet in a(n) **EAST** direction to the **EAST** end line and 1,490 feet in a(n) **WEST** direction to the **WEST** end line. The claim is marked by six monuments, one at each corner and one at the center of each end line of the claim.

The location monument on which this notice is posted is situated within Section 10, T37N, R5W Gila Salt River Base and Meridian, Arizona, and this claim encompasses portions of the following quarter section(s), Section(s), Township(s) and Range(s), Gila Salt River Base and Meridian, Arizona:


NE SEC 10, T37N, R5W

The locality of this claim with reference to some natural object or permanent monument and additional information (if any) concerning its locality are as follows:

The **SOUTHEAST** corner of this claim is 1720 feet South and 100 feet West from the SW corner, Section 2, T37N, R5W.

Dated and posted on the ground this 11 day of January, 2007.

LOCATOR


Patrick Hillard

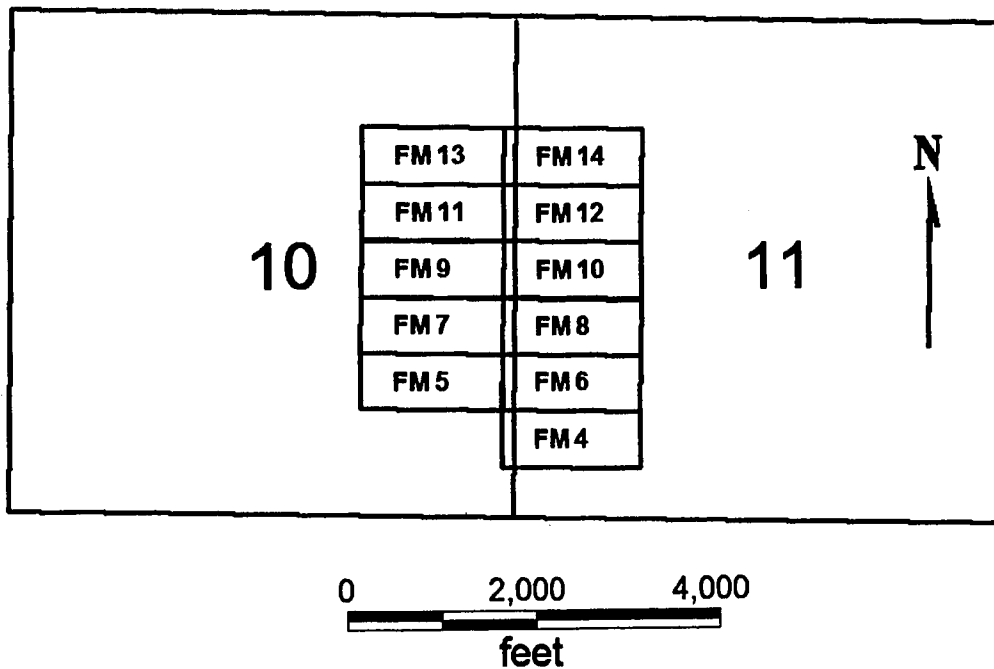
Return to:

Judy M. Pratt
2182 So. Dover Way
Lakewood, CO 80227

RECEIVED
B.L.M. AZ STATE OFFICE
2007 MAR 13 P 12:13
PHOENIX, ARIZONA

ANL 380943

FM 4-14
T37N, R5W



FM 4-14

All claims are 1500 x 600

Sides are E-W and ends are N-S

All locations, corners and end centers are 5' 2x2 wood posts with metal tags

Located by:

Patrick Hillard

Box 388

Kanab, Utah 84741

Mohave Co., Arizona

Sections 10 and 11, T37N, R5W

Gila and Salt River Meridian

RECEIVED
B.L.M. AZ STATE OFFICE
2007 MAR 13 P 12:13
PHOENIX, ARIZONA

AMC 380943

LOCATION NOTICE FOR LODE MINING CLAIM

NOTICE IS HEREBY GIVEN that the **FM 14** lode mining claim has been located by Patrick Hillard, whose current mailing address is P.O. Box 388, Kanab, UT, 84741.

The general course of this claim is EAST and it is situated in Mohave County, Arizona.

The claim is 1,500 feet in length and 600 feet in width. This claim runs from the location monument on which this location notice is posted approximately 10 feet in a(n) WEST direction to the WEST end line and 1,490 feet in a(n) EAST direction to the EAST end line. The claim is marked by six monuments, one at each corner and one at the center of each end line of the claim.

The location monument on which this notice is posted is situated within Section 10, T37N, R5W Gila Salt River Base and Meridian, Arizona, and this claim encompasses portions of the following quarter section(s), Section(s), Township(s) and Range(s), Gila Salt River Base and Meridian, Arizona:

NE SEC 10, NW SEC 11, T37N, R5W

The locality of this claim with reference to some natural object or permanent monument and additional information (if any) concerning its locality are as follows:

The SOUTHWEST corner of this claim is 1720 feet South and 100 feet West from the SW corner, Section 2, T37N, R5W.

Dated and posted on the ground this // day of January, 2007.

LOCATOR


Patrick Hillard

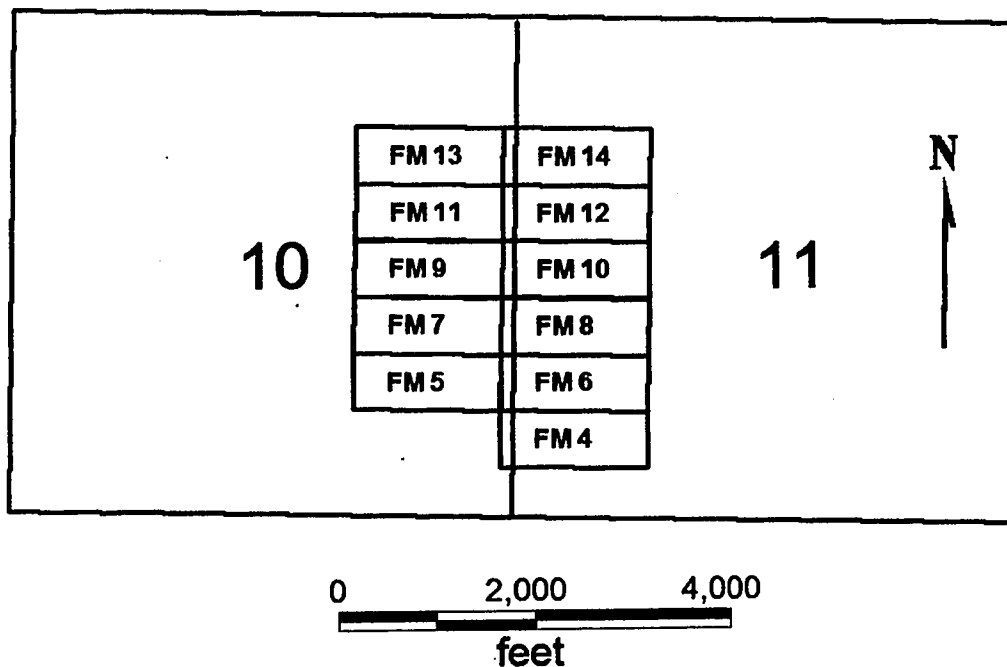
Return to:

Judy M. Pratt
2182 So. Dover Way
Lakewood, CO 80227

RECEIVED
B.L.M. AZ STATE OFFICE
2007 MAR 13 P 12:13
PHOENIX, ARIZONA

AMC 380944

**FM 4-14
T37N, R5W**



FM 4-14

All claims are 1500 x 600

Sides are E-W and ends are N-S

All locations, corners and end centers are 5' 2x2 wood posts with metal tags

Located by:

Patrick Hillard

Box 388

Kanab, Utah 84741

Mohave Co., Arizona

Sections 10 and 11, T37N, R5W

Gila and Salt River Meridian

RECEIVED
B.L.M. AZ STATE OFFICE
2007 MAR 13 P 12:13
PHOENIX, ARIZONA

AMC 380944

LOCATION NOTICE FOR LODE MINING CLAIM

NOTICE IS HEREBY GIVEN that the **FM 41** lode mining claim has been located by Patrick Hillard, whose current mailing address is P.O. Box 388, Kanab, UT, 84741.

The general course of this claim is WEST and it is situated in Mohave County, Arizona.

The claim is 1,500 feet in length and 600 feet in width. This claim runs from the location monument on which this location notice is posted approximately 10 feet in a(n) EAST direction to the EAST end line and 1,490 feet in a(n) WEST direction to the WEST end line. The claim is marked by six monuments, one at each corner and one at the center of each end line of the claim.

The location monument on which this notice is posted is situated within Section 34, T38N, R5W Gila Salt River Base and Meridian, Arizona, and this claim encompasses portions of the following quarter section(s), Section(s), Township(s) and Range(s), Gila Salt River Base and Meridian, Arizona:


SE SEC 34, T38N, R5W

The locality of this claim with reference to some natural object or permanent monument and additional information (if any) concerning its locality are as follows:

The SOUTHEAST corner of this claim is 6680 feet North and 100 feet West from the SW corner, Section 2, T37N, R5W.

Dated and posted on the ground this 11 day of January, 2007.

LOCATOR



Patrick Hillard

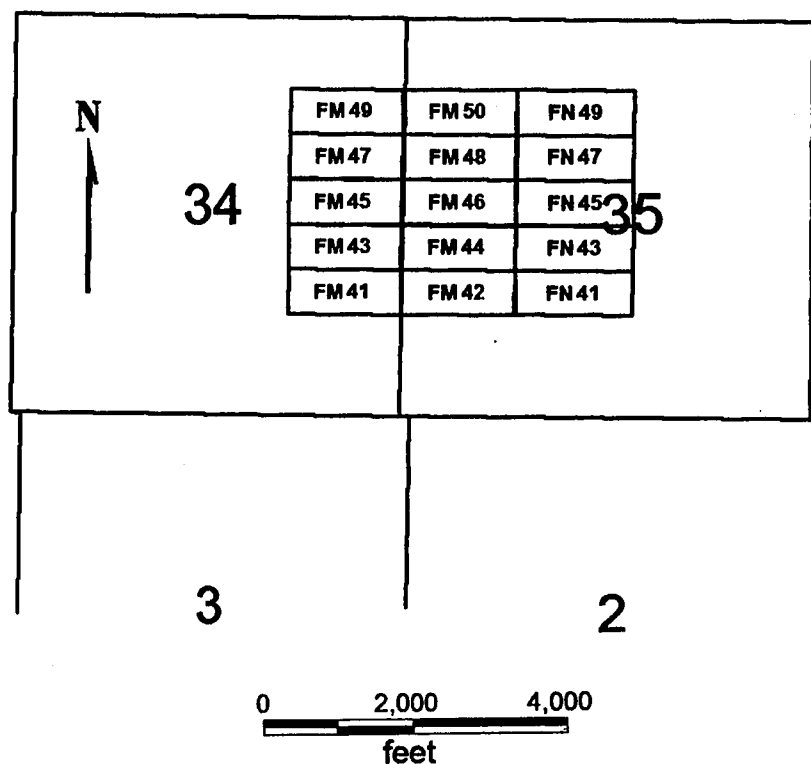
Return to:

Judy M. Pratt
2182 So. Dover Way
Lakewood, CO 80227

RECEIVED
B.L.M. AZ STATE OFFICE
2007 MAR 13 P 4:28
PHOENIX, ARIZONA

ANC 380945

**FM 41-50
FN 41, 43, 45, 47, 49
T38N, R5W**



FM 41-50

FN 41, 43, 45, 47, 49

All claims are 1500 x 600

Sides are E-W and ends are N-S

All locations, corners and end centers are 5' 2x2 wood posts with metal tags

Located by:

Patrick Hillard

Box 388

Kanab, Utah 84741

Mohave Co., Arizona

Sections 34 and 35, T38N, R5W

Gila and Salt River Meridian

PHOENIX, ARIZONA

2007 MAR 13 P 12:28

RECEIVED
B.L.M. AZ STATE OFFICE

AMC 380945

LOCATION NOTICE FOR LODE MINING CLAIM

NOTICE IS HEREBY GIVEN that the **FM 42** lode mining claim has been located by Patrick Hillard, whose current mailing address is P.O. Box 388, Kanab, UT, 84741.

The general course of this claim is EAST and it is situated in Mohave County, Arizona.

The claim is 1,500 feet in length and 600 feet in width. This claim runs from the location monument on which this location notice is posted approximately 10 feet in a(n) WEST direction to the WEST end line and 1,490 feet in a(n) EAST direction to the EAST end line. The claim is marked by six monuments, one at each corner and one at the center of each end line of the claim.

The location monument on which this notice is posted is situated within Section 35, T38N, R5W Gila Salt River Base and Meridian, Arizona, and this claim encompasses portions of the following quarter section(s), Section(s), Township(s) and Range(s), Gila Salt River Base and Meridian, Arizona:


SW SEC 35, T38N, R5W

The locality of this claim with reference to some natural object or permanent monument and additional information (if any) concerning its locality are as follows:

The SOUTHWEST corner of this claim is 6680 feet North and 100 feet West from the SW corner, Section 2, T37N, R5W.

Dated and posted on the ground this 11 day of January, 2007.

LOCATOR



Patrick Hillard

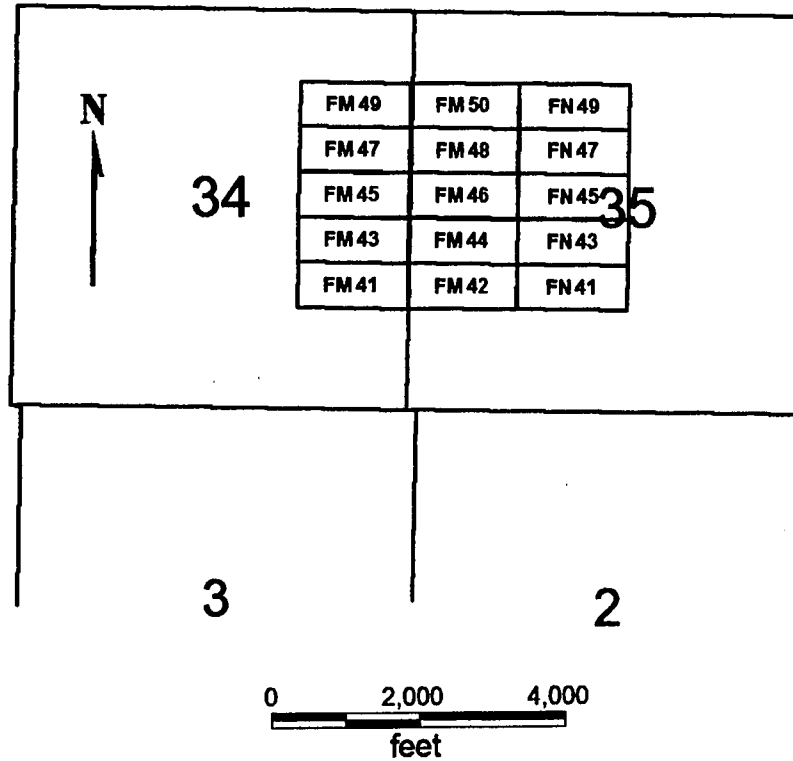
Return to:

Judy M. Pratt
2182 So. Dover Way
Lakewood, CO 80227

RECEIVED
B.L.M. AZ STATE OFFICE
2007 MAR 13 P 12:27
PHOENIX, ARIZONA

AMC 380946

**FM 41-50
FN 41, 43, 45, 47, 49
T38N, R5W**



FM 41-50

FN 41, 43, 45, 47, 49

All claims are 1500 x 600

Sides are E-W and ends are N-S

All locations, corners and end centers are 5' 2x2 wood posts with metal tags

Located by:

Patrick Hillard

Box 388

Kanab, Utah 84741

Mohave Co., Arizona

Sections 34 and 35, T38N, R5W

Gila and Salt River Meridian

RECEIVED
B.L.M. AZ STATE OFFICE
2007 MAR 13 P 12:27
PHOENIX, ARIZONA

AMC 380946

LOCATION NOTICE FOR LODE MINING CLAIM

NOTICE IS HEREBY GIVEN that the **FM 43** lode mining claim has been located by Patrick Hillard, whose current mailing address is P.O. Box 388, Kanab, UT, 84741.

The general course of this claim is WEST and it is situated in Mohave County, Arizona.

The claim is 1,500 feet in length and 600 feet in width. This claim runs from the location monument on which this location notice is posted approximately 10 feet in a(n) EAST direction to the EAST end line and 1,490 feet in a(n) WEST direction to the WEST end line. The claim is marked by six monuments, one at each corner and one at the center of each end line of the claim.

The location monument on which this notice is posted is situated within Section 34, T38N, R5W Gila Salt River Base and Meridian, Arizona, and this claim encompasses portions of the following quarter section(s), Section(s), Township(s) and Range(s), Gila Salt River Base and Meridian, Arizona:

SE SEC 34, T38N, R5W

The locality of this claim with reference to some natural object or permanent monument and additional information (if any) concerning its locality are as follows:

The SOUTHEAST corner of this claim is 7280 feet North and 100 feet West from the SW corner, Section 2, T37N, R5W.

Dated and posted on the ground this 11 day of January, 2007.

LOCATOR



Patrick Hillard

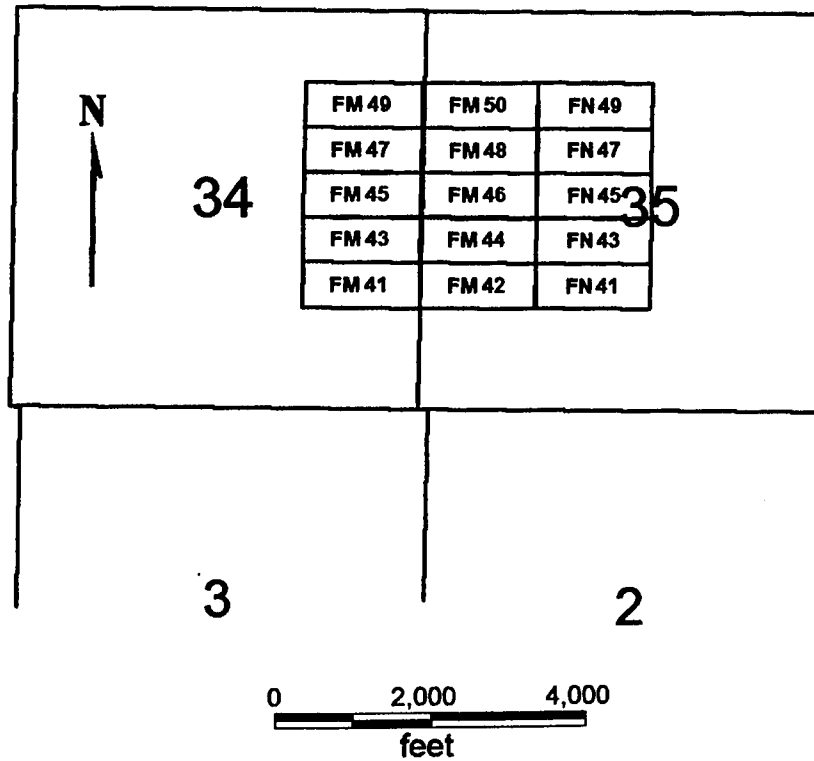
Return to:

Judy M. Pratt
2182 So. Dover Way
Lakewood, CO 80227

RECEIVED
B.L.M. AZ STATE OFFICE
2007 MAR 13 P 12:27
PHOENIX, ARIZONA

ANC 380947

**FM 41-50
FN 41, 43, 45, 47, 49
T38N, R5W**



FM 41-50

FN 41, 43, 45, 47, 49

All claims are 1500 x 600

Sides are E-W and ends are N-S

All locations, corners and end centers are 5' 2x2 wood posts with metal tags

Located by:

Patrick Hillard
Box 388
Kanab, Utah 84741

Mohave Co., Arizona
Sections 34 and 35, T38N, R5W
Gila and Salt River Meridian

PHOENIX, ARIZONA

2007 MAR 13 P 12:27

RECEIVED
B.L.M. AZ STATE OFFICE

AMC 380947

LOCATION NOTICE FOR LODE MINING CLAIM

NOTICE IS HEREBY GIVEN that the **FM 44** lode mining claim has been located by Patrick Hillard, whose current mailing address is P.O. Box 388, Kanab, UT, 84741.

The general course of this claim is EAST and it is situated in Mohave County, Arizona.

The claim is 1,500 feet in length and 600 feet in width. This claim runs from the location monument on which this location notice is posted approximately 10 feet in a(n) WEST direction to the WEST end line and 1,490 feet in a(n) EAST direction to the EAST end line. The claim is marked by six monuments, one at each corner and one at the center of each end line of the claim.

The location monument on which this notice is posted is situated within Section 35, T38N, R5W Gila Salt River Base and Meridian, Arizona, and this claim encompasses portions of the following quarter section(s), Section(s), Township(s) and Range(s), Gila Salt River Base and Meridian, Arizona:


SW SEC 35, T38N, R5W

The locality of this claim with reference to some natural object or permanent monument and additional information (if any) concerning its locality are as follows:

The SOUTHWEST corner of this claim is 7280 feet North and 100 feet West from the SW corner, Section 2, T37N, R5W.

Dated and posted on the ground this 11 day of January, 2007.

LOCATOR



Patrick Hillard

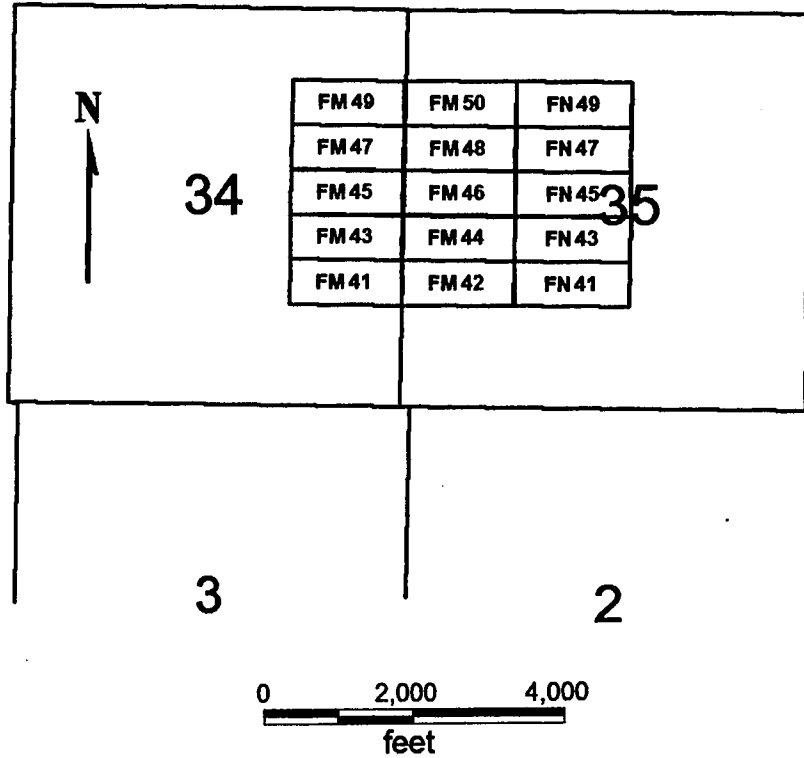
Return to:

Judy M. Pratt
2182 So. Dover Way
Lakewood, CO 80227

RECEIVED
B.L.M. AZ STATE OFFICE
2007 MAR 13 P 12:27
PHOENIX, ARIZONA

ANC 380948

**FM 41-50
FN 41, 43, 45, 47, 49
T38N, R5W**



FM 41-50

FN 41, 43, 45, 47, 49

All claims are 1500 x 600

Sides are E-W and ends are N-S

All locations, corners and end centers are 5' 2x2 wood posts with metal tags

Located by:

Patrick Hillard

Box 388

Kanab, Utah 84741

Mohave Co., Arizona

Sections 34 and 35, T38N, R5W

Gila and Salt River Meridian

RECEIVED
B.L.M. AZ STATE OFFICE
2007 MAR 13 P 12:27
PHOENIX, ARIZONA

AMC 380948

LOCATION NOTICE FOR LODE MINING CLAIM

NOTICE IS HEREBY GIVEN that the **FM 45** lode mining claim has been located by Patrick Hillard, whose current mailing address is P.O. Box 388, Kanab, UT, 84741.

The general course of this claim is WEST and it is situated in Mohave County, Arizona.

The claim is 1,500 feet in length and 600 feet in width. This claim runs from the location monument on which this location notice is posted approximately 10 feet in a(n) EAST direction to the EAST end line and 1,490 feet in a(n) WEST direction to the WEST end line. The claim is marked by six monuments, one at each corner and one at the center of each end line of the claim.

The location monument on which this notice is posted is situated within Section 34, T38N, R5W Gila Salt River Base and Meridian, Arizona, and this claim encompasses portions of the following quarter section(s), Section(s), Township(s) and Range(s), Gila Salt River Base and Meridian, Arizona:

SE AND NE SEC 34, T38N, R5W

The locality of this claim with reference to some natural object or permanent monument and additional information (if any) concerning its locality are as follows:

The SOUTHEAST corner of this claim is 7880 feet North and 100 feet West from the SW corner, Section 2, T37N, R5W.

Dated and posted on the ground this 11 day of January, 2007.

LOCATOR


Patrick Hillard

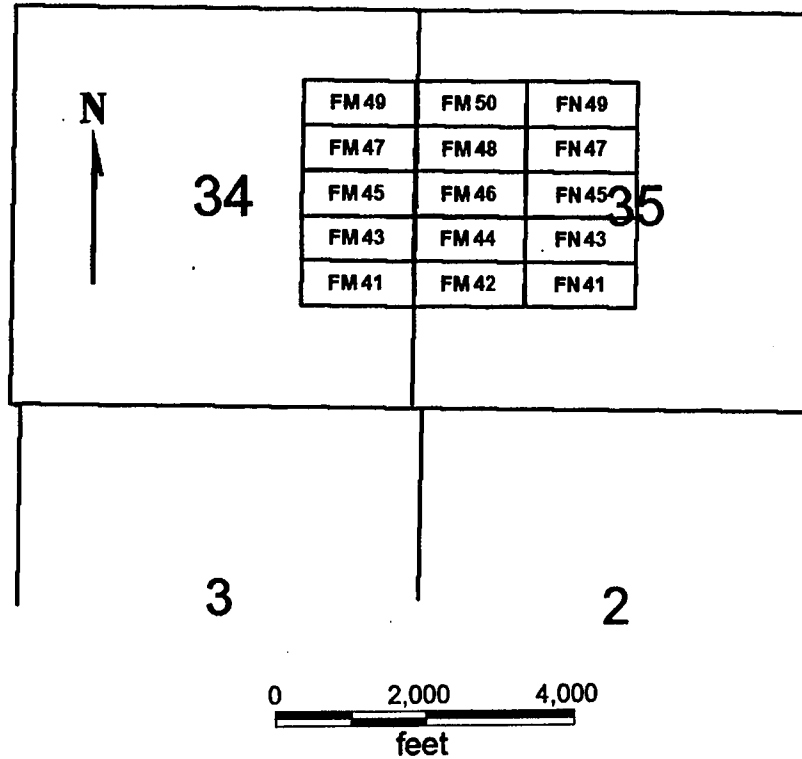
Return to:

Judy M. Pratt
2182 So. Dover Way
Lakewood, CO 80227

RECEIVED
B.L.M. AZ STATE OFFICE
2007 MAR 13 P 12:27
PHOENIX, ARIZONA

ANC 380949

**FM 41-50
FN 41, 43, 45, 47, 49
T38N, R5W**



FM 41-50

FN 41, 43, 45, 47, 49

All claims are 1500 x 600

Sides are E-W and ends are N-S

All locations, corners and end centers are 5' 2x2 wood posts with metal tags

Located by:

Patrick Hillard

Box 388

Kanab, Utah 84741

Mohave Co., Arizona

Sections 34 and 35, T38N, R5W

Gila and Salt River Meridian

RECEIVED
B.L.M. AZ STATE OFFICE
2007 MAR 13 P 12:27
PHOENIX, ARIZONA

ANL 380949

LOCATION NOTICE FOR LODE MINING CLAIM

NOTICE IS HEREBY GIVEN that the **FM 46** lode mining claim has been located by Patrick Hillard, whose current mailing address is P.O. Box 388, Kanab, UT, 84741.

The general course of this claim is EAST and it is situated in Mohave County, Arizona.

The claim is 1,500 feet in length and 600 feet in width. This claim runs from the location monument on which this location notice is posted approximately 10 feet in a(n) WEST direction to the WEST end line and 1,490 feet in a(n) EAST direction to the EAST end line. The claim is marked by six monuments, one at each corner and one at the center of each end line of the claim.

The location monument on which this notice is posted is situated within Section 35, T38N, R5W Gila Salt River Base and Meridian, Arizona, and this claim encompasses portions of the following quarter section(s), Section(s), Township(s) and Range(s), Gila Salt River Base and Meridian, Arizona:


SW AND NW SEC 35, T38N, R5W

The locality of this claim with reference to some natural object or permanent monument and additional information (if any) concerning its locality are as follows:

The SOUTHWEST corner of this claim is 7880 feet North and 100 feet West from the SW corner, Section 2, T37N, R5W.

Dated and posted on the ground this 11 day of January, 2007.

LOCATOR



Patrick Hillard

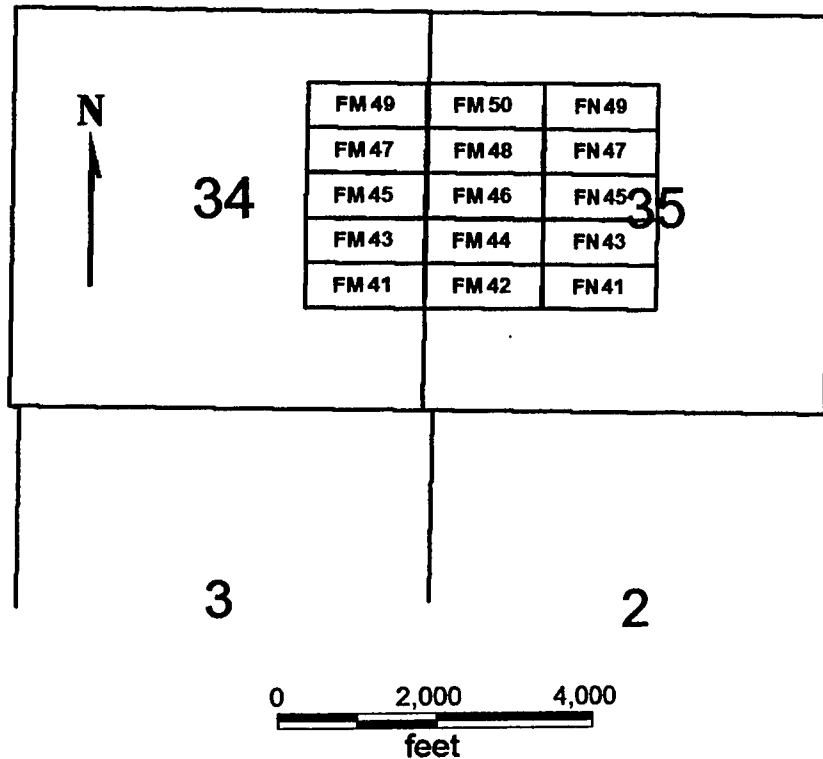
Return to:

Judy M. Pratt
2182 So. Dover Way
Lakewood, CO 80227

RECEIVED
B.L.M. AZ STATE OFFICE
2007 MAR 13 P 12:26
PHOENIX, ARIZONA

AMC 380950

**FM 41-50
FN 41, 43, 45, 47, 49
T38N, R5W**



FM 41-50

FN 41, 43, 45, 47, 49

All claims are 1500 x 600

Sides are E-W and ends are N-S

All locations, corners and end centers are 5' 2x2 wood posts with metal tags

Located by:

Patrick Hillard

Box 388

Kanab, Utah 84741

Mohave Co., Arizona

Sections 34 and 35, T38N, R5W

Gila and Salt River Meridian

RECEIVED
B.L.M. AZ STATE OFFICE
MAR 13 P 12:26
PHOENIX, ARIZONA

ANL 380950

LOCATION NOTICE FOR LODE MINING CLAIM

NOTICE IS HEREBY GIVEN that the **FM 47** lode mining claim has been located by Patrick Hillard, whose current mailing address is P.O. Box 388, Kanab, UT, 84741.

The general course of this claim is WEST and it is situated in Mohave County, Arizona.

The claim is 1,500 feet in length and 600 feet in width. This claim runs from the location monument on which this location notice is posted approximately 10 feet in a(n) EAST direction to the EAST end line and 1,490 feet in a(n) WEST direction to the WEST end line. The claim is marked by six monuments, one at each corner and one at the center of each end line of the claim.

The location monument on which this notice is posted is situated within Section 34, T38N, R5W Gila Salt River Base and Meridian, Arizona, and this claim encompasses portions of the following quarter section(s), Section(s), Township(s) and Range(s), Gila Salt River Base and Meridian, Arizona:


NE SEC 34, T38N, R5W

The locality of this claim with reference to some natural object or permanent monument and additional information (if any) concerning its locality are as follows:

The SOUTHEAST corner of this claim is 8480 feet North and 100 feet West from the SW corner, Section 2, T37N, R5W.

Dated and posted on the ground this 11 day of January, 2007.

LOCATOR



Patrick Hillard

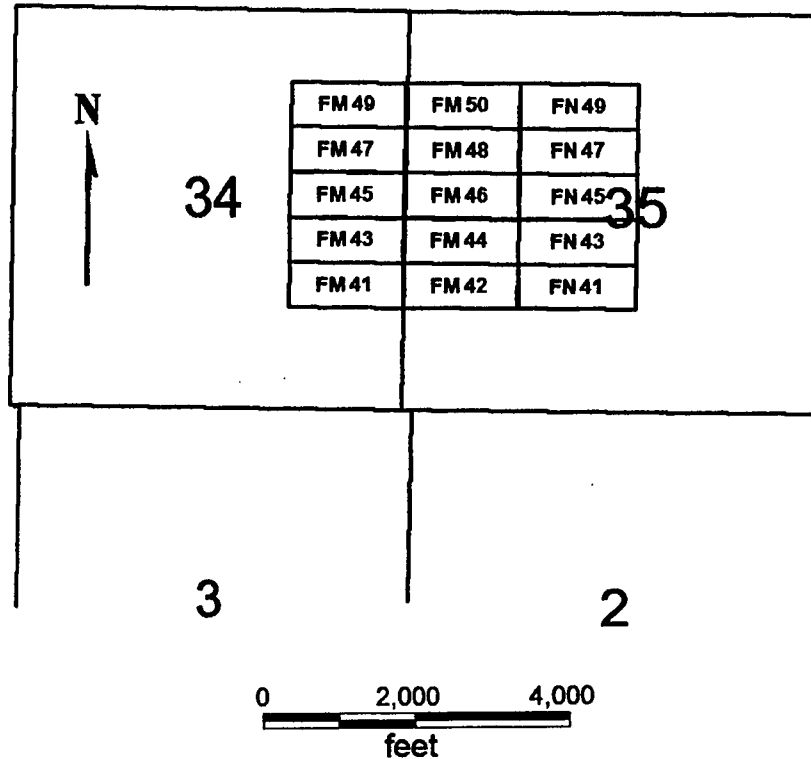
Return to:

Judy M. Pratt
2182 So. Dover Way
Lakewood, CO 80227

RECEIVED
B.L.M. AZ STATE OFFICE
2007 MAR 13 P 12:26
PHOENIX, ARIZONA

ANC 380951

**FM 41-50
FN 41, 43, 45, 47, 49
T38N, R5W**



FM 41-50

FN 41, 43, 45, 47, 49

All claims are 1500 x 600

Sides are E-W and ends are N-S

All locations, corners and end centers are 5' 2x2 wood posts with metal tags

Located by:

Patrick Hillard

Box 388

Kanab, Utah 84741

Mohave Co., Arizona

Sections 34 and 35, T38N, R5W

Gila and Salt River Meridian

RECEIVED
B.L.M. AZ STATE OFFICE
2007 MAR 13 P 12:26
PHOENIX, ARIZONA

AMC 380951

LOCATION NOTICE FOR LODE MINING CLAIM

NOTICE IS HEREBY GIVEN that the **FM 48** lode mining claim has been located by Patrick Hillard, whose current mailing address is P.O. Box 388, Kanab, UT, 84741.

The general course of this claim is EAST and it is situated in Mohave County, Arizona.

The claim is 1,500 feet in length and 600 feet in width. This claim runs from the location monument on which this location notice is posted approximately 10 feet in a(n) WEST direction to the WEST end line and 1,490 feet in a(n) EAST direction to the EAST end line. The claim is marked by six monuments, one at each corner and one at the center of each end line of the claim.

The location monument on which this notice is posted is situated within Section 35, T38N, R5W Gila Salt River Base and Meridian, Arizona, and this claim encompasses portions of the following quarter section(s), Section(s), Township(s) and Range(s), Gila Salt River Base and Meridian, Arizona:


NW SEC 35, T38N, R5W

The locality of this claim with reference to some natural object or permanent monument and additional information (if any) concerning its locality are as follows:

The SOUTHWEST corner of this claim is 8480 feet North and 100 feet West from the SW corner, Section 2, T37N, R5W.

Dated and posted on the ground this 11 day of January, 2007.

LOCATOR



Patrick Hillard

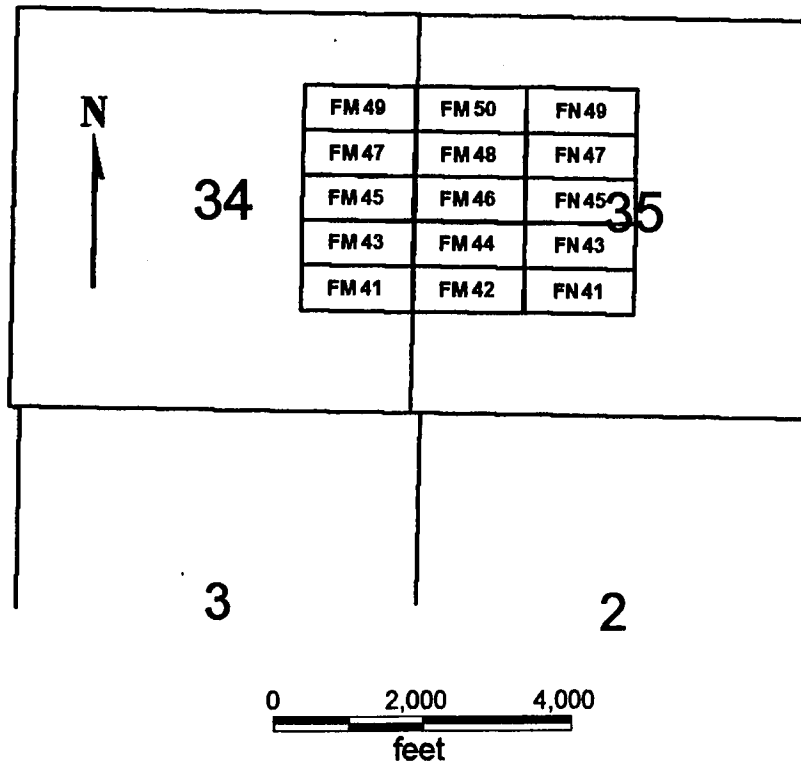
Return to:

Judy M. Pratt
2182 So. Dover Way
Lakewood, CO 80227

RECEIVED
B.L.M. AZ STATE OFFICE
2007 MAR 13 P 12:26
PHOENIX, ARIZONA

AMC 380952

**FM 41-50
FN 41, 43, 45, 47, 49
T38N, R5W**



FM 41-50

FN 41, 43, 45, 47, 49

All claims are 1500 x 600

Sides are E-W and ends are N-S

All locations, corners and end centers are 5' 2x2 wood posts with metal tags

Located by:

Patrick Hillard

Box 388

Kanab, Utah 84741

Mohave Co., Arizona

Sections 34 and 35, T38N, R5W

Gila and Salt River Meridian

RECEIVED
B.L.M. AZ STATE OFFICE
2007 MAR 13 P 12:26
PHOENIX, ARIZONA

ANR 380952

LOCATION NOTICE FOR LODE MINING CLAIM

NOTICE IS HEREBY GIVEN that the **FM 49** lode mining claim has been located by Patrick Hillard, whose current mailing address is P.O. Box 388, Kanab, UT, 84741.

The general course of this claim is WEST and it is situated in Mohave County, Arizona.

The claim is 1,500 feet in length and 600 feet in width. This claim runs from the location monument on which this location notice is posted approximately 10 feet in a(n) EAST direction to the EAST end line and 1,490 feet in a(n) WEST direction to the WEST end line. The claim is marked by six monuments, one at each corner and one at the center of each end line of the claim.

The location monument on which this notice is posted is situated within Section 34, T38N, R5W Gila Salt River Base and Meridian, Arizona, and this claim encompasses portions of the following quarter section(s), Section(s), Township(s) and Range(s), Gila Salt River Base and Meridian, Arizona:

NE SEC 34, T38N, R5W

The locality of this claim with reference to some natural object or permanent monument and additional information (if any) concerning its locality are as follows:

The SOUTHEAST corner of this claim is 9080 feet North and 100 feet West from the SW corner, Section 2, T37N, R5W.

Dated and posted on the ground this 11 day of January, 2007.

LOCATOR


Patrick Hillard

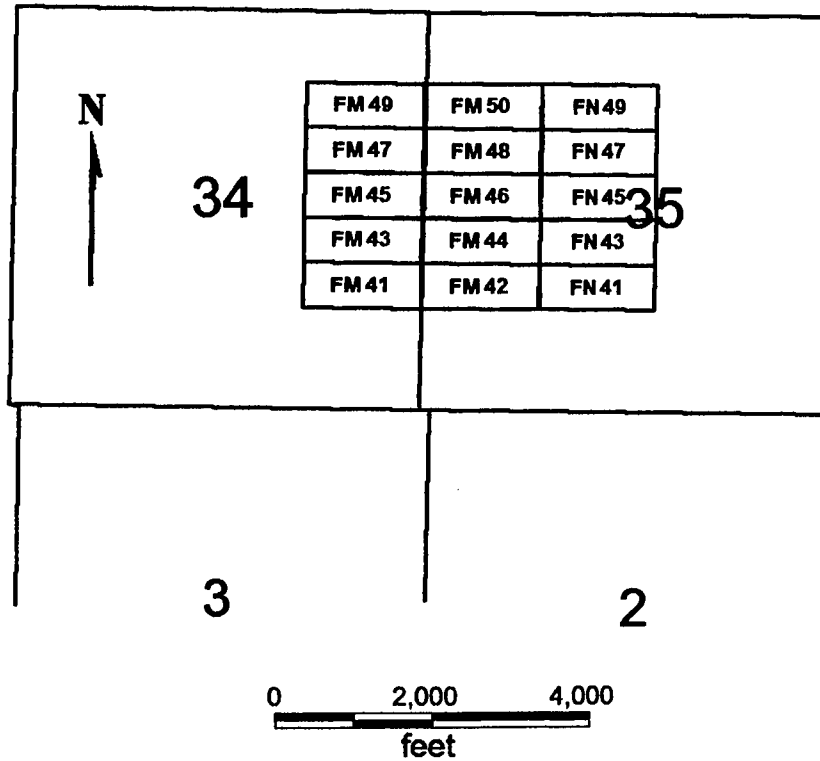
Return to:

Judy M. Pratt
2182 So. Dover Way
Lakewood, CO 80227

RECEIVED
B.L.M. AZ STATE OFFICE
2007 MAR 13 P 12:26
PHOENIX, ARIZONA

ANC 380953

**FM 41-50
FN 41, 43, 45, 47, 49
T38N, R5W**



FM 41-50

FN 41, 43, 45, 47, 49

All claims are 1500 x 600

Sides are E-W and ends are N-S

All locations, corners and end centers are 5' 2x2 wood posts with metal tags

Located by:

Patrick Hillard

Box 388

Kanab, Utah 84741

Mohave Co., Arizona

Sections 34 and 35, T38N, R5W

Gila and Salt River Meridian

RECEIVED
B.L.M. AZ STATE OFFICE
2007 MAR 13 P 12:26
PHOENIX, ARIZONA

AMC 380953

LOCATION NOTICE FOR LODE MINING CLAIM

NOTICE IS HEREBY GIVEN that the **FM 50** lode mining claim has been located by Patrick Hillard, whose current mailing address is P.O. Box 388, Kanab, UT, 84741.

The general course of this claim is EAST and it is situated in Mohave County, Arizona.

The claim is 1,500 feet in length and 600 feet in width. This claim runs from the location monument on which this location notice is posted approximately 10 feet in a(n) WEST direction to the WEST end line and 1,490 feet in a(n) EAST direction to the EAST end line. The claim is marked by six monuments, one at each corner and one at the center of each end line of the claim.

The location monument on which this notice is posted is situated within Section 35, T38N, R5W Gila Salt River Base and Meridian, Arizona, and this claim encompasses portions of the following quarter section(s), Section(s), Township(s) and Range(s), Gila Salt River Base and Meridian, Arizona:


NW SEC 35, T38N, R5W

The locality of this claim with reference to some natural object or permanent monument and additional information (if any) concerning its locality are as follows:

The SOUTHWEST corner of this claim is 9080 feet North and 100 feet West from the SW corner, Section 2, T37N, R5W.

Dated and posted on the ground this 11 day of January, 2007.

LOCATOR



Patrick Hillard

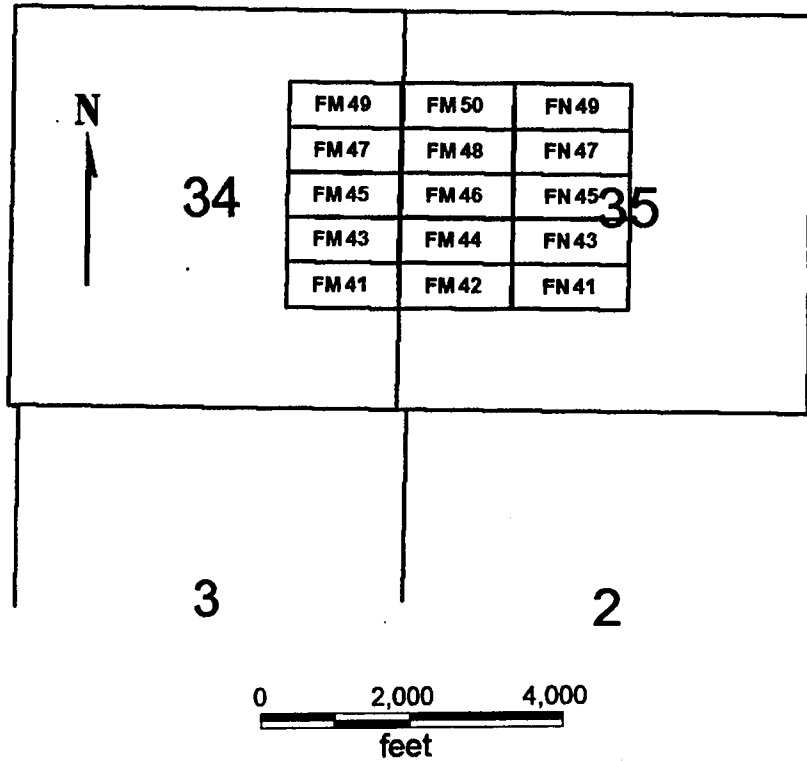
Return to:

Judy M. Pratt
2182 So. Dover Way
Lakewood, CO 80227

RECEIVED
B.L.M. AZ STATE OFFICE
2007 MAR 13 P 12:26
PHOENIX, ARIZONA

AMC 380954

**FM 41-50
FN 41, 43, 45, 47, 49
T38N, R5W**



FM 41-50

FN 41, 43, 45, 47, 49

All claims are 1500 x 600

Sides are E-W and ends are N-S

All locations, corners and end centers are 5' 2x2 wood posts with metal tags

Located by:

Patrick Hillard

Box 388

Kanab, Utah 84741

Mohave Co., Arizona

Sections 34 and 35, T38N, R5W

Gila and Salt River Meridian

PHOENIX, ARIZONA

2001 MAR 13 P 12: 26

RECEIVED
B.L.M. AZ STATE OFFICE

AMC 380954

LOCATION NOTICE FOR LODE MINING CLAIM

NOTICE IS HEREBY GIVEN that the **FN 41** lode mining claim has been located by Patrick Hillard, whose current mailing address is P.O. Box 388, Kanab, UT, 84741.

The general course of this claim is WEST and it is situated in Mohave County, Arizona.

The claim is 1,500 feet in length and 600 feet in width. This claim runs from the location monument on which this location notice is posted approximately 10 feet in a(n) EAST direction to the EAST end line and 1,490 feet in a(n) WEST direction to the WEST end line. The claim is marked by six monuments, one at each corner and one at the center of each end line of the claim.

The location monument on which this notice is posted is situated within Section 35, T38N, R5W Gila Salt River Base and Meridian, Arizona, and this claim encompasses portions of the following quarter section(s), Section(s), Township(s) and Range(s), Gila Salt River Base and Meridian, Arizona:


SE AND SW SEC 35, T38N, R5W

The locality of this claim with reference to some natural object or permanent monument and additional information (if any) concerning its locality are as follows:

The SOUTHEAST corner of this claim is 6680 feet North and 2900 feet East from the SW corner, Section 2, T37N, R5W.

Dated and posted on the ground this 11 day of January, 2007.

LOCATOR


Patrick Hillard

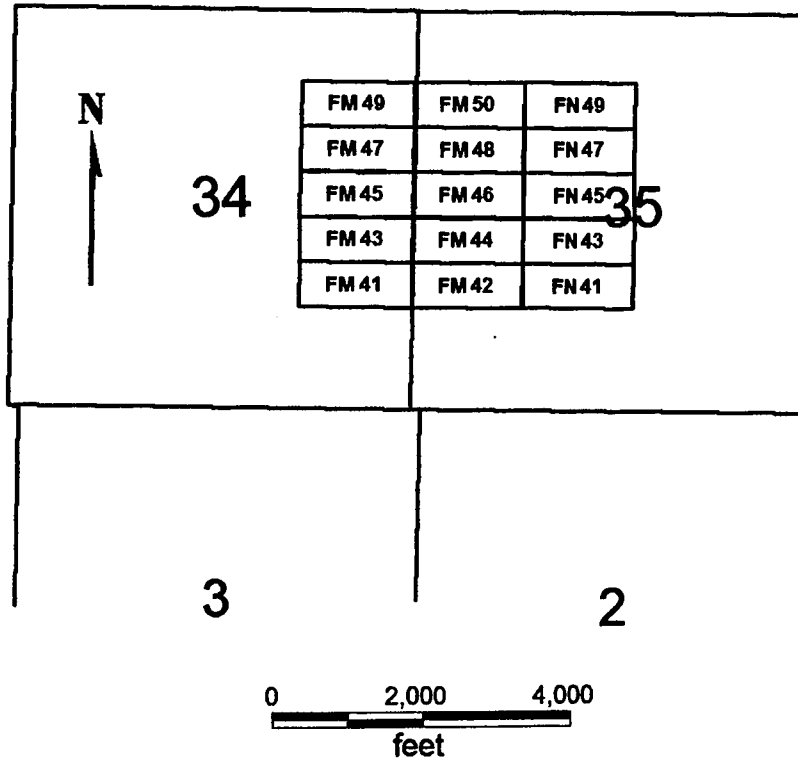
Return to:

Judy M. Pratt
2182 So. Dover Way
Lakewood, CO 80227

RECEIVED
B.L.M. AZ STATE OFFICE
2007 MAR 13 P 12:26
PHOENIX, ARIZONA

ANC 380955

**FM 41-50
FN 41, 43, 45, 47, 49
T38N, R5W**



FM 41-50

FN 41, 43, 45, 47, 49

All claims are 1500 x 600

Sides are E-W and ends are N-S

All locations, corners and end centers are 5' 2x2 wood posts with metal tags

Located by:

Patrick Hillard

Box 388

Kanab, Utah 84741

Mohave Co., Arizona

Sections 34 and 35, T38N, R5W

Gila and Salt River Meridian

RECEIVED
B.L.M. AZ STATE OFFICE
2007 MAR 13 P 12:26
PHOENIX, ARIZONA

AMC 380955

LOCATION NOTICE FOR LODE MINING CLAIM

NOTICE IS HEREBY GIVEN that the **FN 43** lode mining claim has been located by Patrick Hillard, whose current mailing address is P.O. Box 388, Kanab, UT, 84741.

The general course of this claim is WEST and it is situated in Mohave County, Arizona.

The claim is 1,500 feet in length and 600 feet in width. This claim runs from the location monument on which this location notice is posted approximately 10 feet in a(n) EAST direction to the EAST end line and 1,490 feet in a(n) WEST direction to the WEST end line. The claim is marked by six monuments, one at each corner and one at the center of each end line of the claim.

The location monument on which this notice is posted is situated within Section 35, T38N, R5W Gila Salt River Base and Meridian, Arizona, and this claim encompasses portions of the following quarter section(s), Section(s), Township(s) and Range(s), Gila Salt River Base and Meridian, Arizona:


SE AND SW SEC 35, T38N, R5W

The locality of this claim with reference to some natural object or permanent monument and additional information (if any) concerning its locality are as follows:

The SOUTHEAST corner of this claim is 7280 feet North and 2900 feet East from the SW corner, Section 2, T37N, R5W.

Dated and posted on the ground this 11 day of January, 2007.

LOCATOR



Patrick Hillard

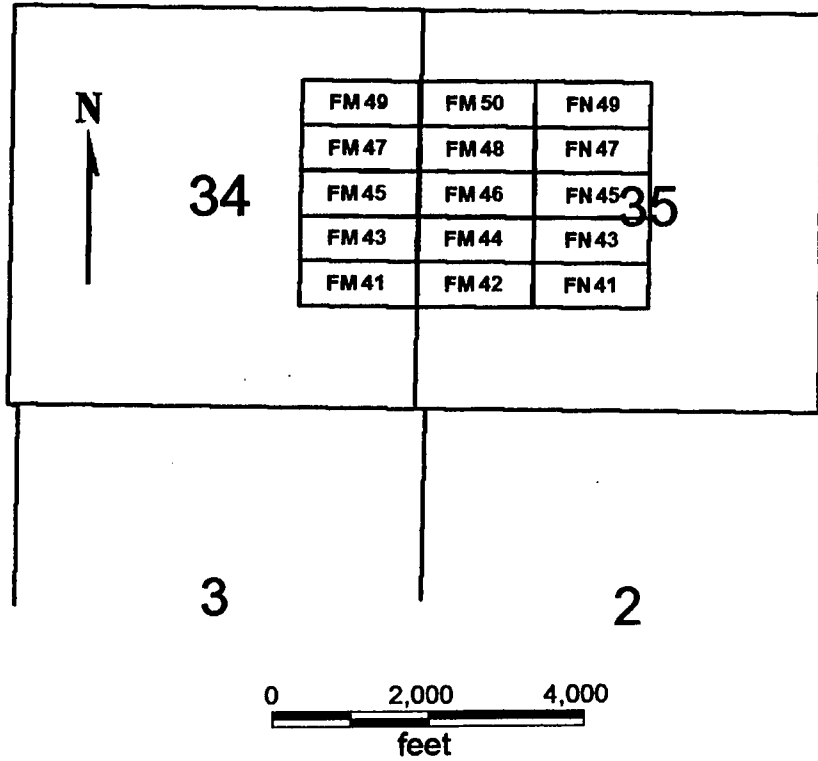
Return to:

Judy M. Pratt
2182 So. Dover Way
Lakewood, CO 80227

RECEIVED
B.L.M. AZ STATE OFFICE
2007 MAR 13 P 12:26
PHOENIX, ARIZONA

ANC 380956

**FM 41-50
FN 41, 43, 45, 47, 49
T38N, R5W**



**FM 41-50
FN 41, 43, 45, 47, 49**

All claims are 1500 x 600

Sides are E-W and ends are N-S

All locations, corners and end centers are 5' 2x2 wood posts with metal tags

Located by:

Patrick Hillard
Box 388
Kanab, Utah 84741

Mohave Co., Arizona
Sections 34 and 35, T38N, R5W
Gila and Salt River Meridian

RECEIVED
B.L.M. AZ STATE OFFICE
2007 MAR 13 P 12: 25
PHOENIX, ARIZONA

ANC 380956

LOCATION NOTICE FOR LODE MINING CLAIM

NOTICE IS HEREBY GIVEN that the **FN 45** lode mining claim has been located by Patrick Hillard, whose current mailing address is P.O. Box 388, Kanab, UT, 84741.

The general course of this claim is WEST and it is situated in Mohave County, Arizona.

The claim is 1,500 feet in length and 600 feet in width. This claim runs from the location monument on which this location notice is posted approximately 10 feet in a(n) EAST direction to the EAST end line and 1,490 feet in a(n) WEST direction to the WEST end line. The claim is marked by six monuments, one at each corner and one at the center of each end line of the claim.

The location monument on which this notice is posted is situated within Section 35, T38N, R5W Gila Salt River Base and Meridian, Arizona, and this claim encompasses portions of the following quarter section(s), Section(s), Township(s) and Range(s), Gila Salt River Base and Meridian, Arizona:

NW, NE, SW AND SE SEC 35, T38N, R5W

The locality of this claim with reference to some natural object or permanent monument and additional information (if any) concerning its locality are as follows:

The SOUTHEAST corner of this claim is 7880 feet North and 2900 feet East from the SW corner, Section 2, T37N, R5W.

Dated and posted on the ground this 11 day of January, 2007.

LOCATOR


Patrick Hillard

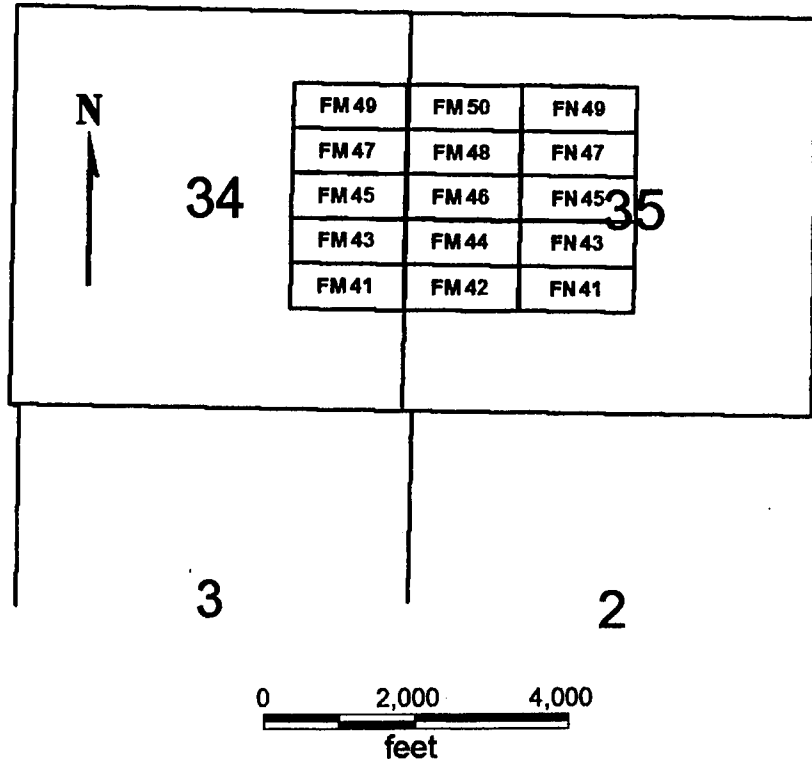
Return to:

Judy M. Pratt
2182 So. Dover Way
Lakewood, CO 80227

RECEIVED
B.L.M. AZ STATE OFFICE
2007 MAR 13 P 12:25
PHOENIX, ARIZONA

AMC 380957

**FM 41-50
FN 41, 43, 45, 47, 49
T38N, R5W**



FM 41-50

FN 41, 43, 45, 47, 49

All claims are 1500 x 600

Sides are E-W and ends are N-S

All locations, corners and end centers are 5' 2x2 wood posts with metal tags

Located by:

Patrick Hillard

Box 388

Kanab, Utah 84741

Mohave Co., Arizona

Sections 34 and 35, T38N, R5W

Gila and Salt River Meridian

PHOENIX
ARIZONA

2007 MAR 13 P 12:25

RECEIVED
B.L.M. AZ STATE OFFICE

AMC 380957

LOCATION NOTICE FOR LODE MINING CLAIM

NOTICE IS HEREBY GIVEN that the **FN 47** lode mining claim has been located by Patrick Hillard, whose current mailing address is P.O. Box 388, Kanab, UT, 84741.

The general course of this claim is WEST and it is situated in Mohave County, Arizona.

The claim is 1,500 feet in length and 600 feet in width. This claim runs from the location monument on which this location notice is posted approximately 10 feet in a(n) EAST direction to the EAST end line and 1,490 feet in a(n) WEST direction to the WEST end line. The claim is marked by six monuments, one at each corner and one at the center of each end line of the claim.

The location monument on which this notice is posted is situated within Section 35, T38N, R5W Gila Salt River Base and Meridian, Arizona, and this claim encompasses portions of the following quarter section(s), Section(s), Township(s) and Range(s), Gila Salt River Base and Meridian, Arizona:

NW AND NE SEC 35, T38N, R5W

The locality of this claim with reference to some natural object or permanent monument and additional information (if any) concerning its locality are as follows:

The SOUTHEAST corner of this claim is 8480 feet North and 2900 feet East from the SW corner, Section 2, T37N, R5W.

Dated and posted on the ground this 11 day of January, 2007.

LOCATOR


Patrick Hillard

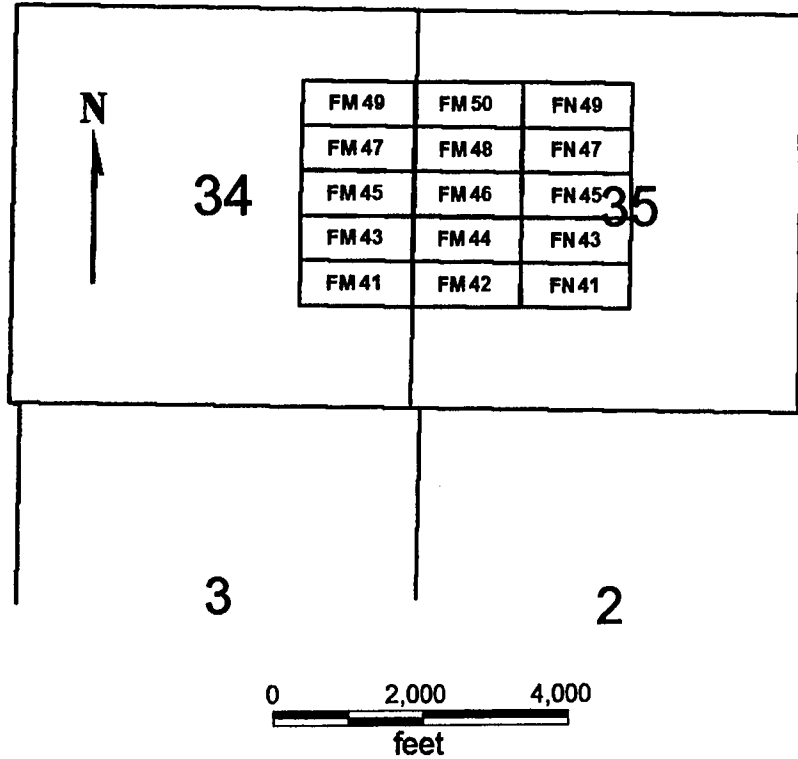
Return to:

Judy M. Pratt
2182 So. Dover Way
Lakewood, CO 80227

RECEIVED
B.L.M. AZ STATE OFFICE
2007 MAR 13 P 12:15
PHOENIX, ARIZONA

ANC 380958

**FM 41-50
FN 41, 43, 45, 47, 49
T38N, R5W**



FM 41-50

FN 41, 43, 45, 47, 49

All claims are 1500 x 600

Sides are E-W and ends are N-S

All locations, corners and end centers are 5' 2x2 wood posts with metal tags

Located by:

Patrick Hillard

Box 388

Kanab, Utah 84741

Mohave Co., Arizona

Sections 34 and 35, T38N, R5W

Gila and Salt River Meridian

RECEIVED
B.L.M. AZ STATE OFFICE
2007 MAR 13 P 12:15
PHOENIX, ARIZONA

AMC 380958

LOCATION NOTICE FOR LODE MINING CLAIM

NOTICE IS HEREBY GIVEN that the **FN 49** lode mining claim has been located by Patrick Hillard, whose current mailing address is P.O. Box 388, Kanab, UT, 84741.

The general course of this claim is WEST and it is situated in Mohave County, Arizona.

The claim is 1,500 feet in length and 600 feet in width. This claim runs from the location monument on which this location notice is posted approximately 10 feet in a(n) EAST direction to the EAST end line and 1,490 feet in a(n) WEST direction to the WEST end line. The claim is marked by six monuments, one at each corner and one at the center of each end line of the claim.

The location monument on which this notice is posted is situated within Section 35, T38N, R5W Gila Salt River Base and Meridian, Arizona, and this claim encompasses portions of the following quarter section(s), Section(s), Township(s) and Range(s), Gila Salt River Base and Meridian, Arizona:


NW AND NE SEC 35, T38N, R5W

The locality of this claim with reference to some natural object or permanent monument and additional information (if any) concerning its locality are as follows:

The SOUTHEAST corner of this claim is 9080 feet North and 2900 feet East from the SW corner, Section 2, T37N, R5W.

Dated and posted on the ground this 11 day of January, 2007.

LOCATOR


Patrick Hillard

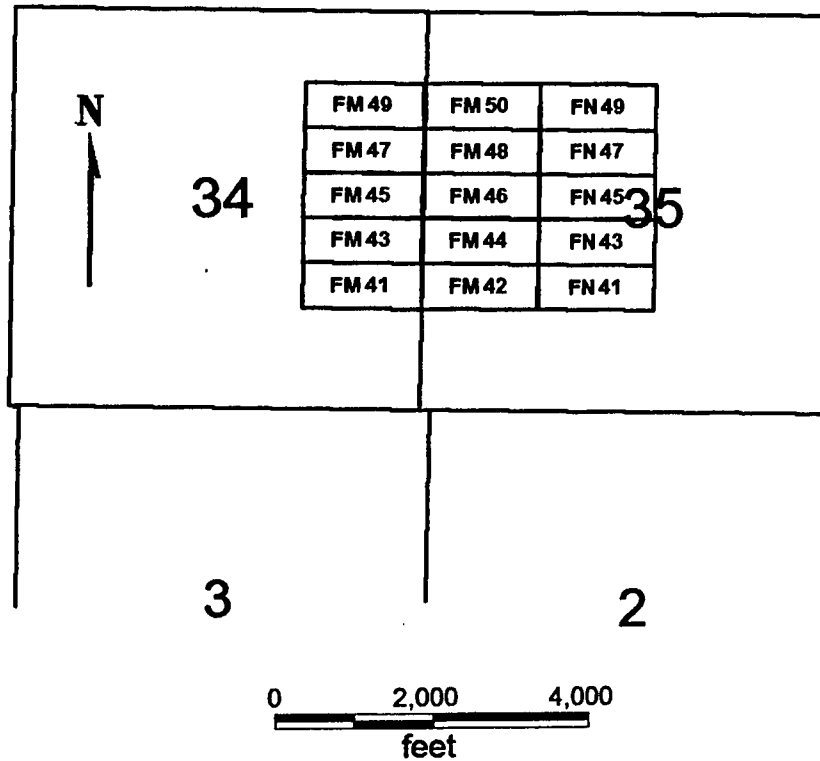
Return to:

Judy M. Pratt
2182 So. Dover Way
Lakewood, CO 80227

RECEIVED
B.L.M. AZ STATE OFFICE
2007 MAR 13 P 12:15
PHOENIX, ARIZONA

AMC 380959

**FM 41-50
FN 41, 43, 45, 47, 49
T38N, R5W**



FM 41-50

FN 41, 43, 45, 47, 49

All claims are 1500 x 600

Sides are E-W and ends are N-S

All locations, corners and end centers are 5' 2x2 wood posts with metal tags

Located by:

Patrick Hillard

Box 388

Kanab, Utah 84741

Mohave Co., Arizona

Sections 34 and 35, T38N, R5W

Gila and Salt River Meridian

RECEIVED
B.L.M. AZ STATE OFFICE
2007 MAR 13 P 12:15
PHOENIX, ARIZONA

AMC 380959

Return to:

Judy M. Pratt
2182 So. Dover Way
Lakewood, CO 80227

LOCATION NOTICE FOR LODE MINING CLAIM

NOTICE IS HEREBY GIVEN that the **OLY 12** lode mining claim has been located by Patrick Hillard, whose current mailing address is P.O. Box 388, Kanab, UT, 84741.

The general course of this claim is EAST and it is situated in Mohave County, Arizona.

The claim is 1,500 feet in length and 600 feet in width. This claim runs from the location monument on which this location notice is posted approximately 10 feet in a(n) WEST direction to the WEST end line center and 1,490 feet in a(n) EAST direction to the EAST end line. The claim is marked by six monuments, one at each corner and one at the center of each end line of the claim.

The location monument on which this notice is posted is situated within Section 18, T35N, R4W Gila Salt River Base and Meridian, Arizona, and this claim encompasses portions of the following quarter section(s), Section(s), Township(s) and Range(s), Gila Salt River Base and Meridian, Arizona:

NW Sec 18, T35N, R4W

The locality of this claim with reference to some natural object or permanent monument and additional information (if any) concerning its locality are as follows:

The Southwest corner of this claim is 2540 feet South and 1190 feet East from the NE corner, Section 13, T35N, R5W.

Dated and posted on the ground this 28 day of February, 2007.

LOCATOR



Patrick Hillard

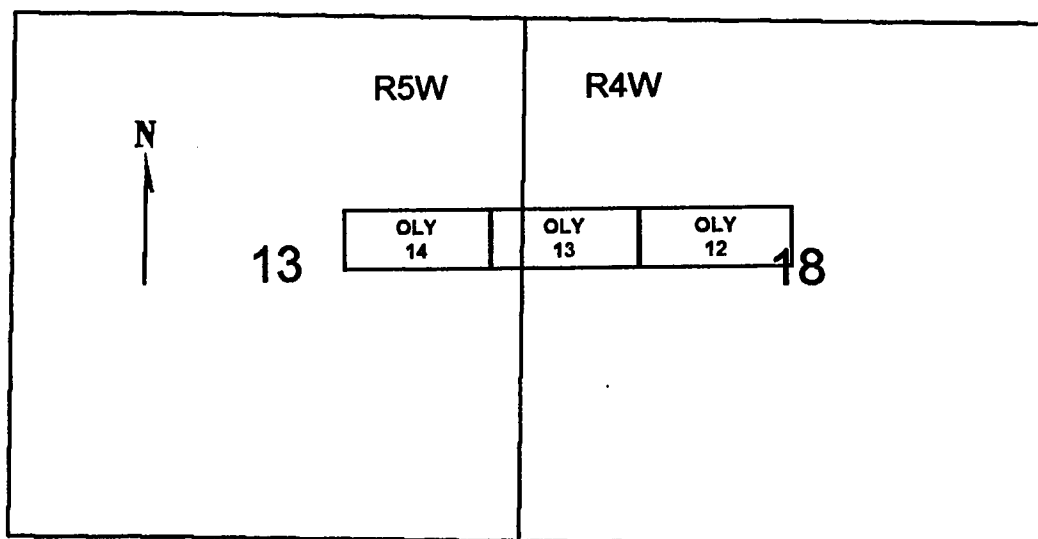
PHOENIX, ARIZONA

2007 MAR 13 P 12:30

RECEIVED
B.L.M. AZ STATE OFFICE

AMC 380960

**OLY 12-14
T35N, R4W AND R5W**



0 1,500 3,000
feet

OLY 12-14

All claims are 1500 x 600

Sides are E-W and ends are N-S

All locations, corners and end centers are 5' 2x2 wood posts with metal tags

Located by:

Patrick Hillard

Box 388

Kanab, Utah 84741

Mohave Co., Arizona

Section 13, T35N, R5W

Section 18, T35N, R4W

Gila and Salt River Meridian

PHOENIX, ARIZONA

2007 MAR 13 P 12:30

RECEIVED
B.L.M. AZ STATE OFFICE

ANR 380960

Return to:

Judy M. Pratt
2182 So. Dover Way
Lakewood, CO 80227

LOCATION NOTICE FOR LODE MINING CLAIM

NOTICE IS HEREBY GIVEN that the **OLY 13** lode mining claim has been located by Patrick Hillard, whose current mailing address is P.O. Box 388, Kanab, UT, 84741.

The general course of this claim is EAST and it is situated in Mohave County, Arizona.

The claim is 1,500 feet in length and 600 feet in width. This claim runs from the location monument on which this location notice is posted approximately 10 feet in a(n) WEST direction to the WEST end line center and 1,490 feet in a(n) EAST direction to the EAST end line. The claim is marked by six monuments, one at each corner and one at the center of each end line of the claim.

The location monument on which this notice is posted is situated within Section 13, T35N, R5W Gila Salt River Base and Meridian, Arizona, and this claim encompasses portions of the following quarter section(s), Section(s), Township(s) and Range(s), Gila Salt River Base and Meridian, Arizona:


NE Sec 13, T35N, R5W; AND NW Sec 18, T35N, R4W

The locality of this claim with reference to some natural object or permanent monument and additional information (if any) concerning its locality are as follows:

The Southwest corner of this claim is 2540 feet South and 310 feet West from the NE corner, Section 13, T35N, R5W.

Dated and posted on the ground this 28 day of February, 2007.

LOCATOR


Patrick Hillard

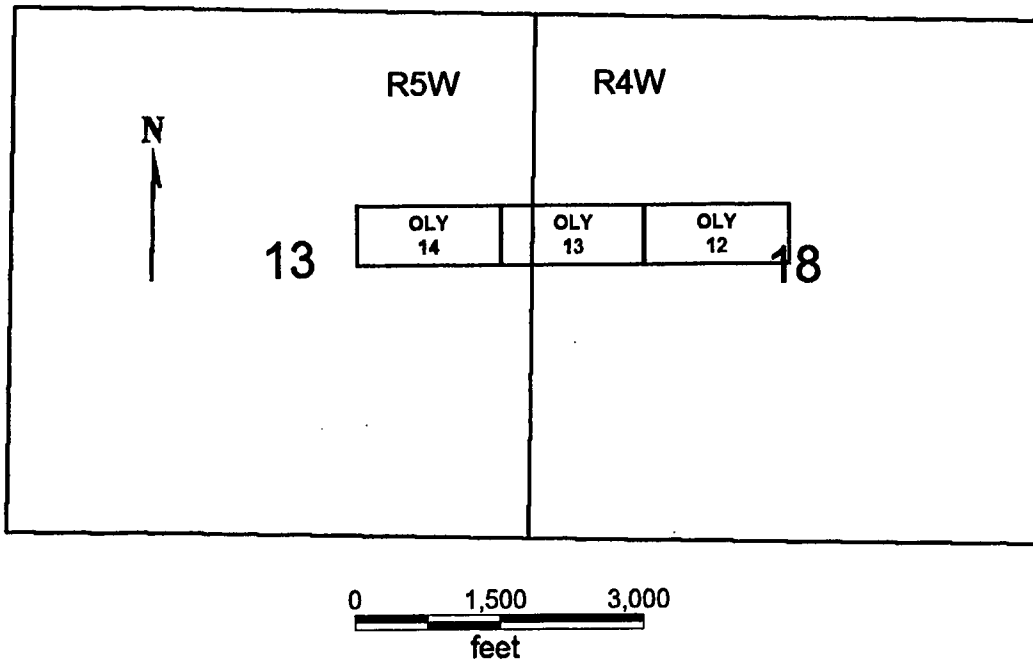
PHOENIX, ARIZONA

2007 MAR 13 P 12:30

RECEIVED
B.L.M. AZ STATE OFFICE

ANC 380961

**OLY 12-14
T35N, R4W AND R5W**



OLY 12-14

All claims are 1500 x 600

Sides are E-W and ends are N-S

All locations, corners and end centers are 5' 2x2 wood posts with metal tags

Located by:

Patrick Hillard

Box 388

Kanab, Utah 84741

Mohave Co., Arizona

Section 13, T35N, R5W

Section 18, T35N, R4W

Gila and Salt River Meridian

PHOENIX, ARIZONA

2001 MAR 13 P 12:30

RECEIVED
B.L.M. AZ STATE OFFICE

AMC 380961

Return to:

Judy M. Pratt
2182 So. Dover Way
Lakewood, CO 80227

LOCATION NOTICE FOR LODE MINING CLAIM

NOTICE IS HEREBY GIVEN that the **OLY 14** lode mining claim has been located by Patrick Hillard, whose current mailing address is P.O. Box 388, Kanab, UT, 84741.

The general course of this claim is WEST and it is situated in Mohave County, Arizona.

The claim is 1,500 feet in length and 600 feet in width. This claim runs from the location monument on which this location notice is posted approximately 10 feet in a(n) EAST direction to the EAST end line center and 1,490 feet in a(n) WEST direction to the WEST end line. The claim is marked by six monuments, one at each corner and one at the center of each end line of the claim.

The location monument on which this notice is posted is situated within Section 13, T35N, R5W Gila Salt River Base and Meridian, Arizona, and this claim encompasses portions of the following quarter section(s), Section(s), Township(s) and Range(s), Gila Salt River Base and Meridian, Arizona:


NE Sec 13, T35N, R5W

The locality of this claim with reference to some natural object or permanent monument and additional information (if any) concerning its locality are as follows:

The Southwest corner of this claim is 2540 feet South and 1810 feet West from the NE corner, Section 13, T35N, R5W.

Dated and posted on the ground this 28 day of February, 2007.

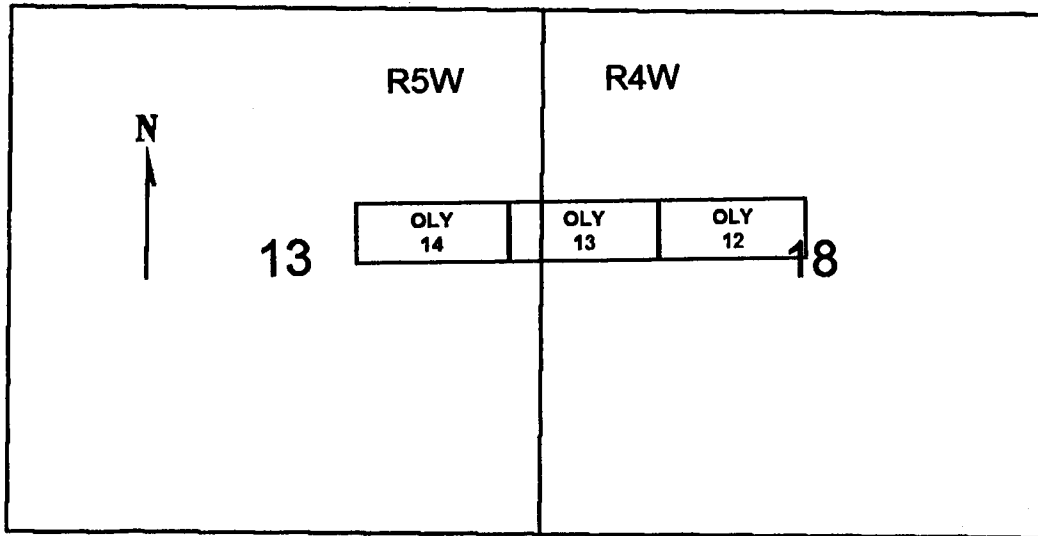
LOCATOR


Patrick Hillard

RECEIVED
B.L.M. AZ STATE OFFICE
2007 MAR 13 P 12:30
PHOENIX, ARIZONA

ANC 380962

**OLY 12-14
T35N, R4W AND R5W**



0 1,500 3,000
feet

OLY 12-14

All claims are 1500 x 600

Sides are E-W and ends are N-S

All locations, corners and end centers are 5' 2x2 wood posts with metal tags

Located by:

Patrick Hillard

Box 388

Kanab, Utah 84741

Mohave Co., Arizona

Section 13, T35N, R5W

Section 18, T35N, R4W

Gila and Salt River Meridian

PHOENIX, ARIZONA

2001 MAR 13 P 12:29

RECEIVED
B.L.M. AZ STATE OFFICE

AMC 380962

Return to:

Judy M. Pratt
2182 So. Dover Way
Lakewood, CO 80227

LOCATION NOTICE FOR LODE MINING CLAIM

NOTICE IS HEREBY GIVEN that the **POI 6** lode mining claim has been located by Patrick Hillard, whose current mailing address is P.O. Box 388, Kanab, UT, 84741.

The general course of this claim is SOUTH and it is situated in Coconino County, Arizona.

The claim is 1,500 feet in length and 600 feet in width. This claim runs from the location monument on which this location notice is posted approximately 10 feet in a(n) NORTH direction to the NORTH end line center and 1,490 feet in a(n) SOUTH direction to the SOUTH end line. The claim is marked by six monuments, one at each corner and one at the center of each end line of the claim.

The location monument on which this notice is posted is situated within Section 11, T38N, R3W Gila Salt River Base and Meridian, Arizona, and this claim encompasses portions of the following quarter section(s), Section(s), Township(s) and Range(s), Gila Salt River Base and Meridian, Arizona:

SW AND NW Sec 11, NE AND SE Sec 10

The locality of this claim with reference to some natural and additional information (if any) concerning its locality

The Southwest corner of this claim is 2120 feet
200 feet West from the SW corner, Section 11,

LOCATED IN
COCONINO CO.

Dated and posted on the ground this 19 day of February

LOCATOR

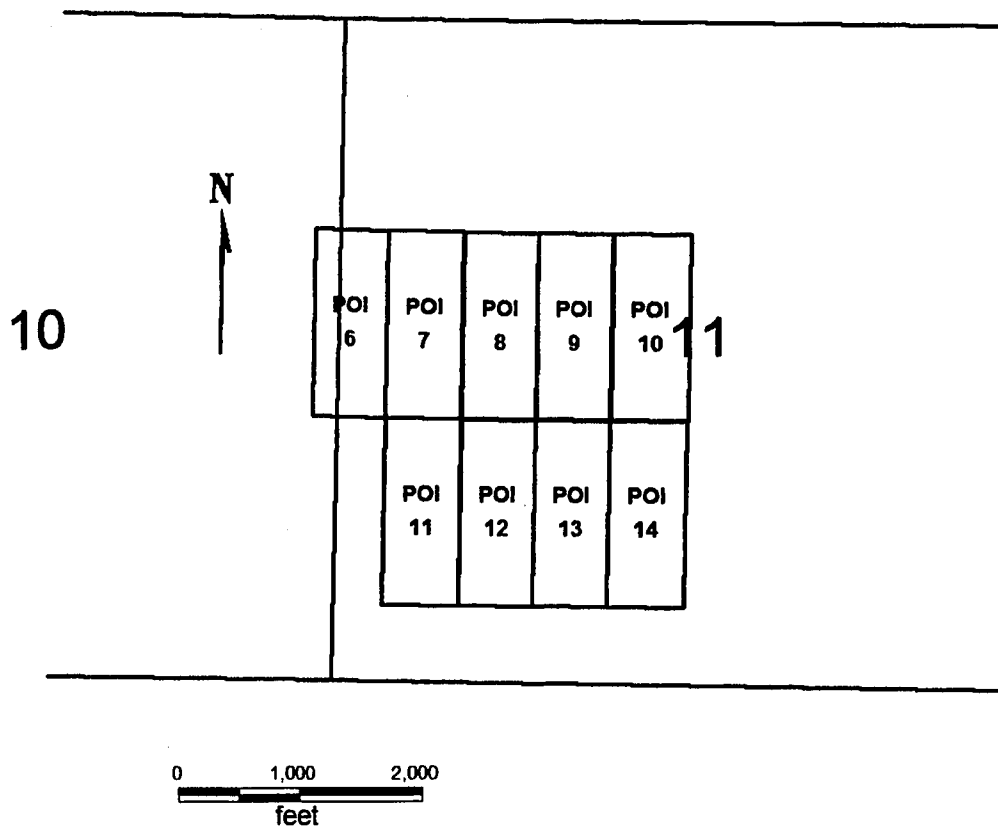


Agent for Patrick

32 CE

ANC 380963

**POI 6-14 CLAIMS
T38N R3W**



POI 6-14

All claims are 1500 x 600

Sides are N-S and ends are E-W

All locations, corners and end centers are 5' 2x2 wood posts with metal tags

Located by:

Patrick Hillard

Box 388

Kanab, Utah 84741

Coconino Co., Arizona

Sections 10 and 11, T38N, R3W

Gila and Salt River Meridian

PHOENIX, ARIZONA

2001 MAR 13 P 12:32

RECEIVED
B.L.M. AZ STATE OFFICE

AMC 380963

Return to:

Judy M. Pratt
2182 So. Dover Way
Lakewood, CO 80227

LOCATION NOTICE FOR LODE MINING CLAIM

NOTICE IS HEREBY GIVEN that the **POI 7** lode mining claim has been located by Patrick Hillard, whose current mailing address is P.O. Box 388, Kanab, UT, 84741.

The general course of this claim is SOUTH and it is situated in Coconino County, Arizona.

The claim is 1,500 feet in length and 600 feet in width. This claim runs from the location monument on which this location notice is posted approximately 10 feet in a(n) NORTH direction to the NORTH end line center and 1,490 feet in a(n) SOUTH direction to the SOUTH end line. The claim is marked by six monuments, one at each corner and one at the center of each end line of the claim.

The location monument on which this notice is posted is situated within Section 11, T38N, R3W Gila Salt River Base and Meridian, Arizona, and this claim encompasses portions of the following quarter section(s), Section(s), Township(s) and Range(s), Gila Salt River Base and Meridian, Arizona:

SW AND NW Sec 11, T38N, R3W

The locality of this claim with reference to some natural object or permanent monument and additional information (if any) concerning its locality are as follows:

The Southwest corner of this claim is 2120 feet North and 400 feet East from the SW corner, Section 11, T38N, R3W.

Dated and posted on the ground this 19 day of February, 2007.

LOCATOR


Agent for Patrick Hillard

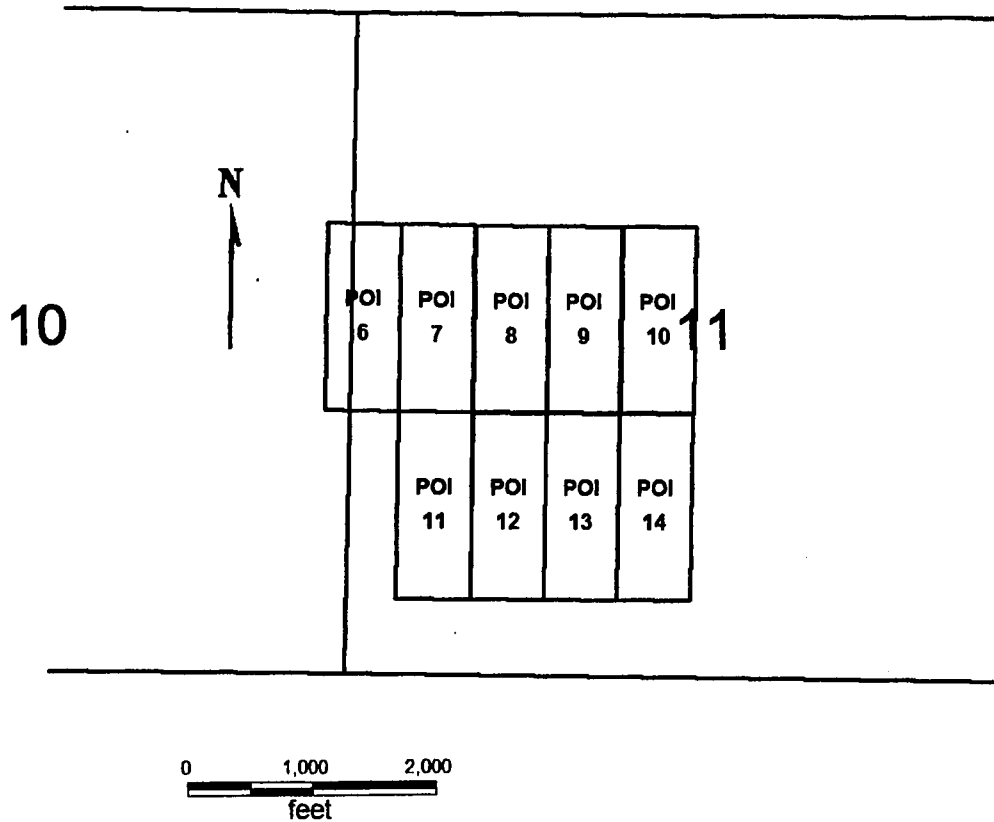
PHOENIX, ARIZONA

2007 MAR 13 P 12:32

RECEIVED
B.L.M. AZ STATE OFFICE

ANC 380964

**POI 6-14 CLAIMS
T38N R3W**



POI 6-14

Sides are N-S and ends are E-W

All locations, corners and end centers are 5' 2x2 wood posts with metal tags

Located by:

Patrick Hillard

Box 388

Kanab, Utah 84741

All claims are 1500 x 600

Coconino Co., Arizona

Sections 10 and 11, T38N, R3W

Gila and Salt River Meridian

RECEIVED
B.L.M. AZ STATE OFFICE
MAR 13 P 12:32
PHOENIX, ARIZONA

ANC 380964

Return to:

Judy M. Pratt
2182 So. Dover Way
Lakewood, CO 80227

LOCATION NOTICE FOR LODE MINING CLAIM

NOTICE IS HEREBY GIVEN that the **POI 8** lode mining claim has been located by Patrick Hillard, whose current mailing address is P.O. Box 388, Kanab, UT, 84741.

The general course of this claim is SOUTH and it is situated in Coconino County, Arizona.

The claim is 1,500 feet in length and 600 feet in width. This claim runs from the location monument on which this location notice is posted approximately 10 feet in a(n) NORTH direction to the NORTH end line center and 1,490 feet in a(n) SOUTH direction to the SOUTH end line. The claim is marked by six monuments, one at each corner and one at the center of each end line of the claim.

The location monument on which this notice is posted is situated within Section 11, T38N, R3W Gila Salt River Base and Meridian, Arizona, and this claim encompasses portions of the following quarter section(s), Section(s), Township(s) and Range(s), Gila Salt River Base and Meridian, Arizona:


SW AND NW Sec 11, T38N, R3W

The locality of this claim with reference to some natural object or permanent monument and additional information (if any) concerning its locality are as follows:

The Southwest corner of this claim is 2120 feet North and 1000 feet East from the SW corner, Section 11, T38N, R3W.

Dated and posted on the ground this 19 day of February, 2007.

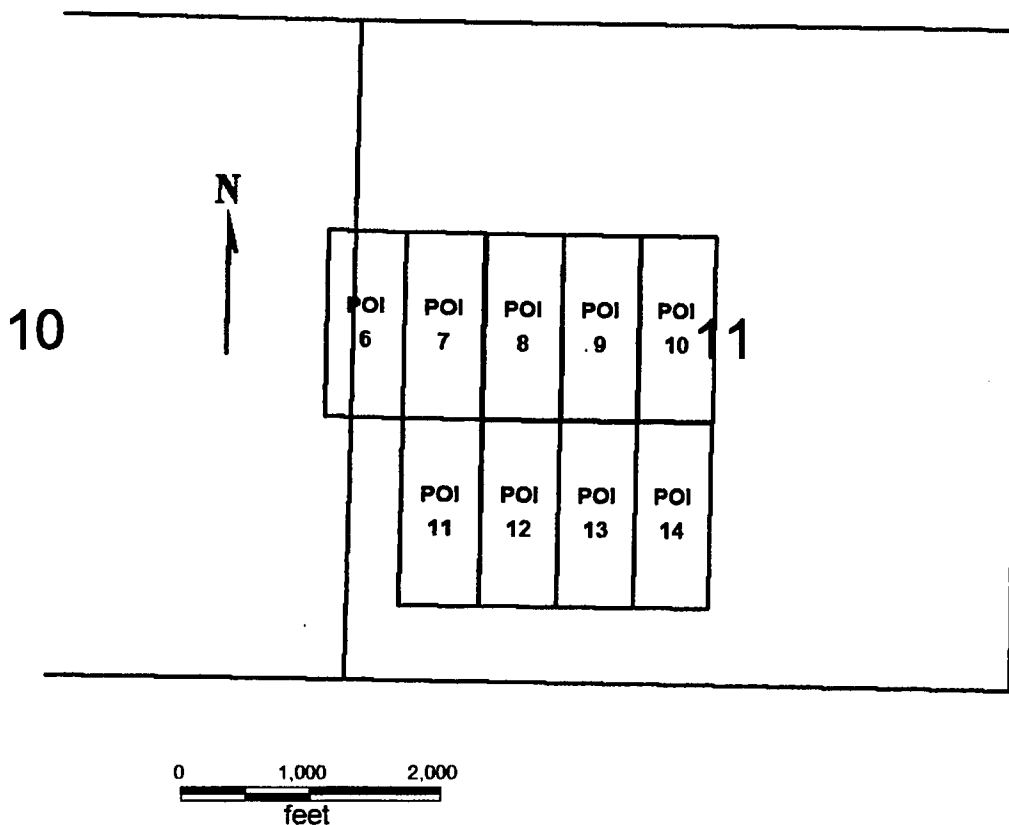
LOCATOR


Agent for Patrick Hillard

RECEIVED
B.L.M. AZ STATE OFFICE
2007 MAR 13 12:32
PHOENIX, ARIZONA

AMC 380965

**POI 6-14 CLAIMS
T38N R3W**



POI 6-14

All claims are 1500 x 600

Sides are N-S and ends are E-W

All locations, corners and end centers are 5' 2x2 wood posts with metal tags

Located by:

Patrick Hillard

Box 388

Kanab, Utah 84741

Coconino Co., Arizona

Sections 10 and 11, T38N, R3W

Gila and Salt River Meridian

RECEIVED
B.L.M. AZ STATE OFFICE
2007 MAR 13 P 12:32
PHOENIX, ARIZONA

AMC 380965

Return to:
Judy M. Pratt
2182 So. Dover Way
Lakewood, CO 80227

LOCATION NOTICE FOR LODE MINING CLAIM

NOTICE IS HEREBY GIVEN that the **POI 9** lode mining claim has been located by Patrick Hillard, whose current mailing address is P.O. Box 388, Kanab, UT, 84741.

The general course of this claim is SOUTH and it is situated in Coconino County, Arizona.

The claim is 1,500 feet in length and 600 feet in width. This claim runs from the location monument on which this location notice is posted approximately 10 feet in a(n) NORTH direction to the NORTH end line center and 1,490 feet in a(n) SOUTH direction to the SOUTH end line. The claim is marked by six monuments, one at each corner and one at the center of each end line of the claim.

The location monument on which this notice is posted is situated within Section 11, T38N, R3W Gila Salt River Base and Meridian, Arizona, and this claim encompasses portions of the following quarter section(s), Section(s), Township(s) and Range(s), Gila Salt River Base and Meridian, Arizona:


SW AND NW Sec 11, T38N, R3W

The locality of this claim with reference to some natural object or permanent monument and additional information (if any) concerning its locality are as follows:

The Southwest corner of this claim is 2120 feet North and 1600 feet East from the SW corner, Section 11, T38N, R3W.

Dated and posted on the ground this 19 day of February, 2007.

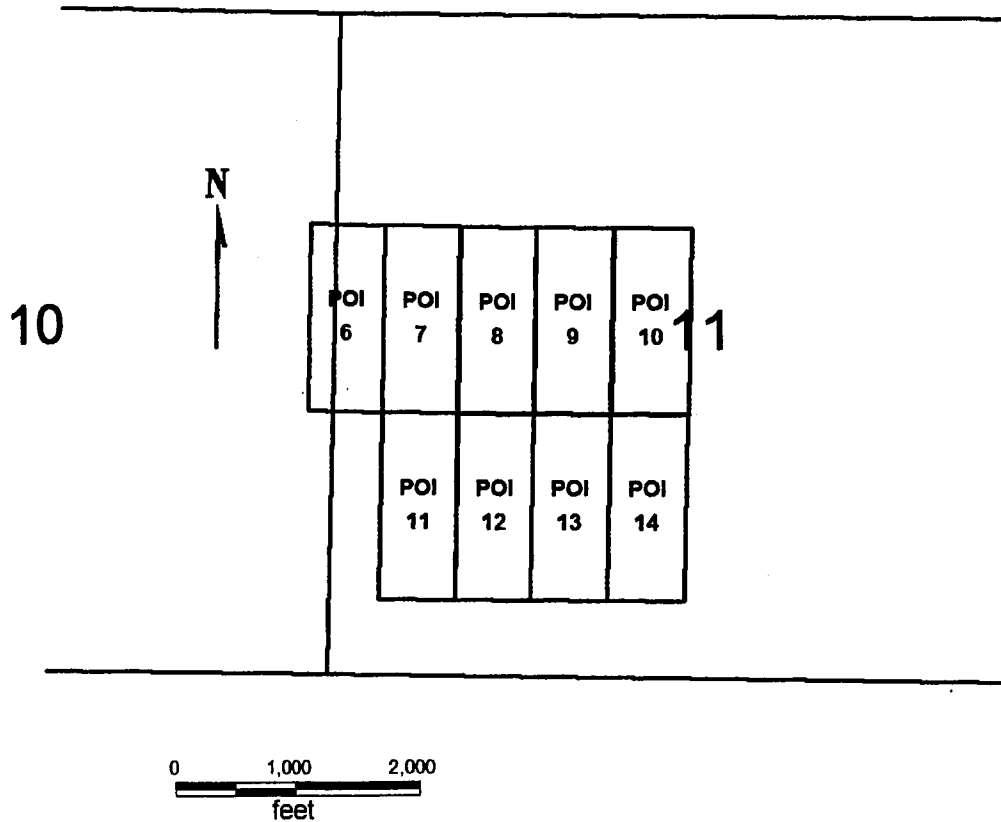
LOCATOR


Agent for Patrick Hillard

RECEIVED
B.L.M. AZ STATE OFFICE
2007 MAR 13 P 12:32
PHOENIX, ARIZONA

ANC 380966

**POI 6-14 CLAIMS
T38N R3W**



POI 6-14

All claims are 1500 x 600

Sides are N-S and ends are E-W

All locations, corners and end centers are 5' 2x2 wood posts with metal tags

Located by:

Patrick Hillard
Box 388
Kanab, Utah 84741

Coconino Co., Arizona
Sections 10 and 11, T38N, R3W
Gila and Salt River Meridian

RECEIVED
B.L. AZ STATE OFFICE
2008 MAR 13 P 12:32
PHOENIX, ARIZONA

ANC 380966

Return to:

Judy M. Pratt
2182 So. Dover Way
Lakewood, CO 80227

LOCATION NOTICE FOR LODE MINING CLAIM

NOTICE IS HEREBY GIVEN that the **POI 10** lode mining claim has been located by Patrick Hillard, whose current mailing address is P.O. Box 388, Kanab, UT, 84741.

The general course of this claim is SOUTH and it is situated in Coconino County, Arizona.

The claim is 1,500 feet in length and 600 feet in width. This claim runs from the location monument on which this location notice is posted approximately 10 feet in a(n) NORTH direction to the NORTH end line center and 1,490 feet in a(n) SOUTH direction to the SOUTH end line. The claim is marked by six monuments, one at each corner and one at the center of each end line of the claim.

The location monument on which this notice is posted is situated within Section 11, T38N, R3W Gila Salt River Base and Meridian, Arizona, and this claim encompasses portions of the following quarter section(s), Section(s), Township(s) and Range(s), Gila Salt River Base and Meridian, Arizona:


NW, SW, SE AND NE Sec 11, T38N, R3W

The locality of this claim with reference to some natural object or permanent monument and additional information (if any) concerning its locality are as follows:

The Southwest corner of this claim is 2120 feet North and 2100 feet East from the SW corner, Section 11, T38N, R3W.

Dated and posted on the ground this 19 day of February, 2007.

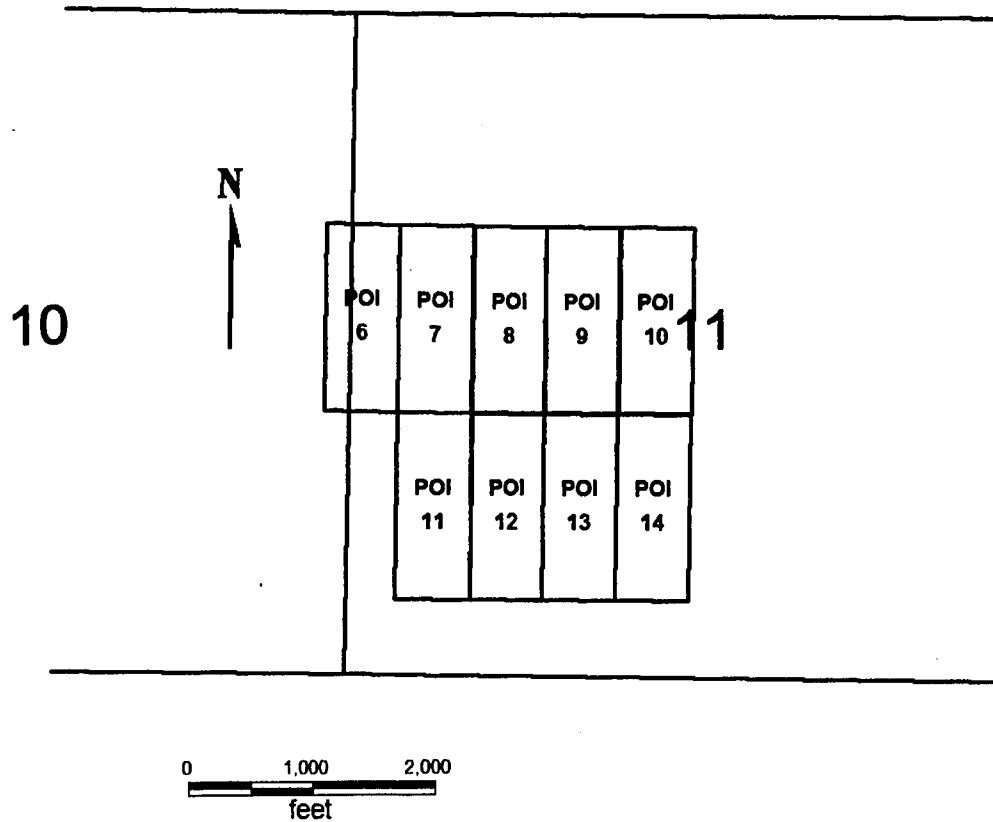
LOCATOR


Agent for Patrick Hillard

RECEIVED
B.L.M. AZ STATE OFFICE
2007 MAR 13 P 12:33
PHOENIX, ARIZONA

ANG 380967

**POI 6-14 CLAIMS
T38N R3W**



POI 6-14

All claims are 1500 x 600

Sides are N-S and ends are E-W

All locations, corners and end centers are 5' 2x2 wood posts with metal tags

Located by:

Patrick Hillard

Box 388

Kanab, Utah 84741

Coconino Co., Arizona

Sections 10 and 11, T38N, R3W

Gila and Salt River Meridian

PHOENIX, ARIZONA

2007 MAR 13 P 12:33

RECEIVED
B.L.M. AZ STATE OFFICE

AMC 380967

Return to:

Judy M. Pratt
2182 So. Dover Way
Lakewood, CO 80227

LOCATION NOTICE FOR LODE MINING CLAIM

NOTICE IS HEREBY GIVEN that the **POI 11** lode mining claim has been located by Patrick Hillard, whose current mailing address is P.O. Box 388, Kanab, UT, 84741.

The general course of this claim is NORTH and it is situated in Coconino County, Arizona.

The claim is 1,500 feet in length and 600 feet in width. This claim runs from the location monument on which this location notice is posted approximately 10 feet in a(n) SOUTH direction to the SOUTH end line center and 1,490 feet in a(n) NORTH direction to the NORTH end line. The claim is marked by six monuments, one at each corner and one at the center of each end line of the claim.

The location monument on which this notice is posted is situated within Section 11, T38N, R3W Gila Salt River Base and Meridian, Arizona, and this claim encompasses portions of the following quarter section(s), Section(s), Township(s) and Range(s), Gila Salt River Base and Meridian, Arizona:

SW Sec 11, T38N, R3W

The locality of this claim with reference to some natural object or permanent monument and additional information (if any) concerning its locality are as follows:

The Southwest corner of this claim is 620 feet North and 400 feet East from the SW corner, Section 11, T38N, R3W.

Dated and posted on the ground this 19 day of February, 2007.

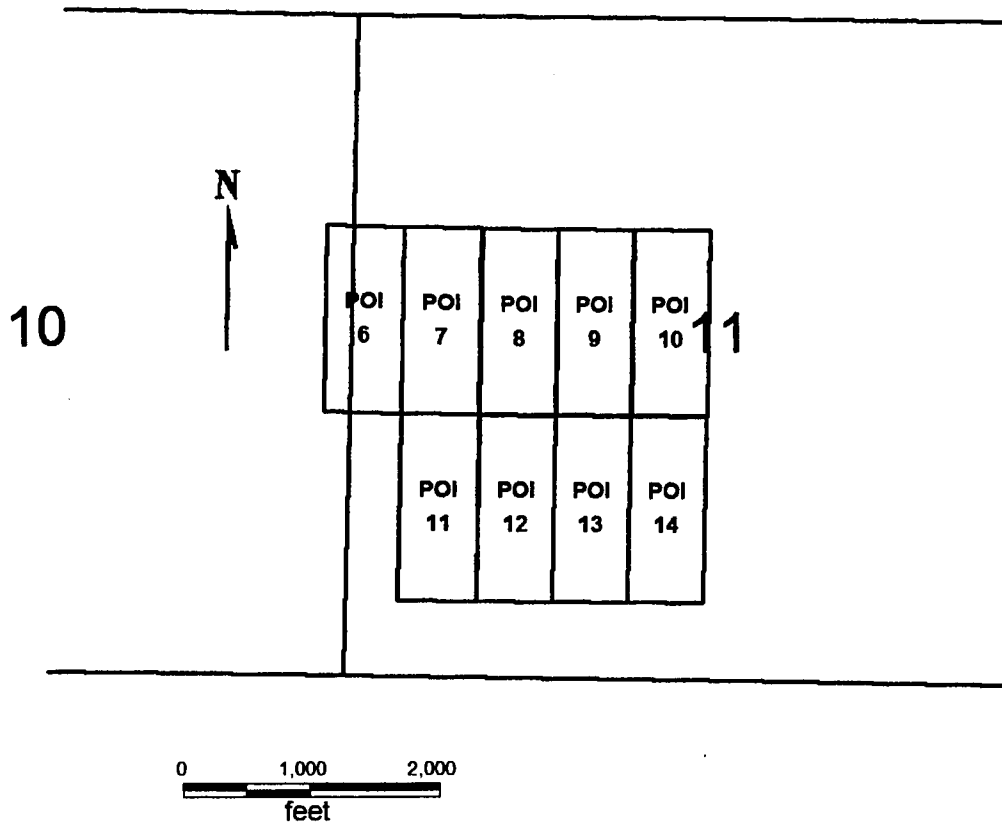
LOCATOR


Agent for Patrick Hillard

RECEIVED
B.L.M. AZ STATE OFFICE
2007 MAR 13 12:33
PHOENIX, ARIZONA

AMC 380968

**POI 6-14 CLAIMS
T38N R3W**



POI 6-14

All claims are 1500 x 600

Sides are N-S and ends are E-W

All locations, corners and end centers are 5' 2x2 wood posts with metal tags

Located by:

Patrick Hillard
Box 388
Kanab, Utah 84741

Coconino Co., Arizona
Sections 10 and 11, T38N, R3W
Gila and Salt River Meridian

RECEIVED
B.L.M. AZ STATE OFFICE
2001 MAR 13 P 12:33
PHOENIX, ARIZONA

AMC 380968

Return to:
Judy M. Pratt
2182 So. Dover Way
Lakewood, CO 80227

LOCATION NOTICE FOR LODE MINING CLAIM

NOTICE IS HEREBY GIVEN that the **POI 12** lode mining claim has been located by Patrick Hillard, whose current mailing address is P.O. Box 388, Kanab, UT, 84741.

The general course of this claim is NORTH and it is situated in Coconino County, Arizona.

The claim is 1,500 feet in length and 600 feet in width. This claim runs from the location monument on which this location notice is posted approximately 10 feet in a(n) SOUTH direction to the SOUTH end line center and 1,490 feet in a(n) NORTH direction to the NORTH end line. The claim is marked by six monuments, one at each corner and one at the center of each end line of the claim.

The location monument on which this notice is posted is situated within Section 11, T38N, R3W Gila Salt River Base and Meridian, Arizona, and this claim encompasses portions of the following quarter section(s), Section(s), Township(s) and Range(s), Gila Salt River Base and Meridian, Arizona:


SW Sec 11, T38N, R3W

The locality of this claim with reference to some natural object or permanent monument and additional information (if any) concerning its locality are as follows:

The Southwest corner of this claim is 620 feet North and 1000 feet East from the SW corner, Section 11, T38N, R3W.

Dated and posted on the ground this 19 day of February, 2007.

LOCATOR



Agent for Patrick Hillard

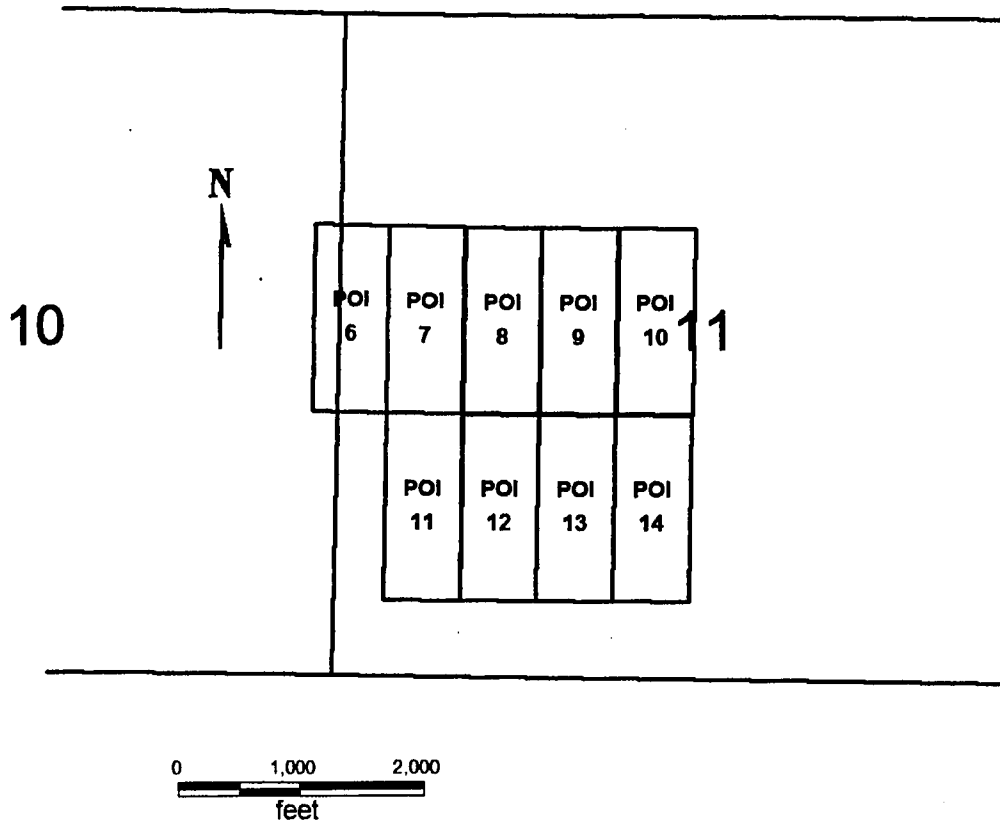
PHOENIX, ARIZONA

2007 MAR 13 P 12:33

RECEIVED
B.L.M. AZ STATE OFFICE

ANC 380969

**POI 6-14 CLAIMS
T38N R3W**



POI 6-14

Sides are N-S and ends are E-W

All locations, corners and end centers are 5' 2x2 wood posts with metal tags

Located by:

Patrick Hillard

Box 388

Kanab, Utah 84741

All claims are 1500 x 600

Coconino Co., Arizona

Sections 10 and 11, T38N, R3W

Gila and Salt River Meridian

RECEIVED
B.L.M. AZ STATE OFFICE
2007 MAR 13 P 12:33
PHOENIX, ARIZONA

ANC 380969

Return to:

Judy M. Pratt
2182 So. Dover Way
Lakewood, CO 80227

LOCATION NOTICE FOR LODE MINING CLAIM

NOTICE IS HEREBY GIVEN that the **POI 13** lode mining claim has been located by Patrick Hillard, whose current mailing address is P.O. Box 388, Kanab, UT, 84741.

The general course of this claim is NORTH and it is situated in Coconino County, Arizona.

The claim is 1,500 feet in length and 600 feet in width. This claim runs from the location monument on which this location notice is posted approximately 10 feet in a(n) SOUTH direction to the SOUTH end line center and 1,490 feet in a(n) NORTH direction to the NORTH end line. The claim is marked by six monuments, one at each corner and one at the center of each end line of the claim.

The location monument on which this notice is posted is situated within Section 11, T38N, R3W Gila Salt River Base and Meridian, Arizona, and this claim encompasses portions of the following quarter section(s), Section(s), Township(s) and Range(s), Gila Salt River Base and Meridian, Arizona:


SW Sec 11, T38N, R3W

The locality of this claim with reference to some natural object or permanent monument and additional information (if any) concerning its locality are as follows:

The Southwest corner of this claim is 620 feet North and
1600 feet East from the SW corner, Section 11, T38N, R3W.

Dated and posted on the ground this 19 day of February, 2007.

LOCATOR


Agent for Patrick Hillard

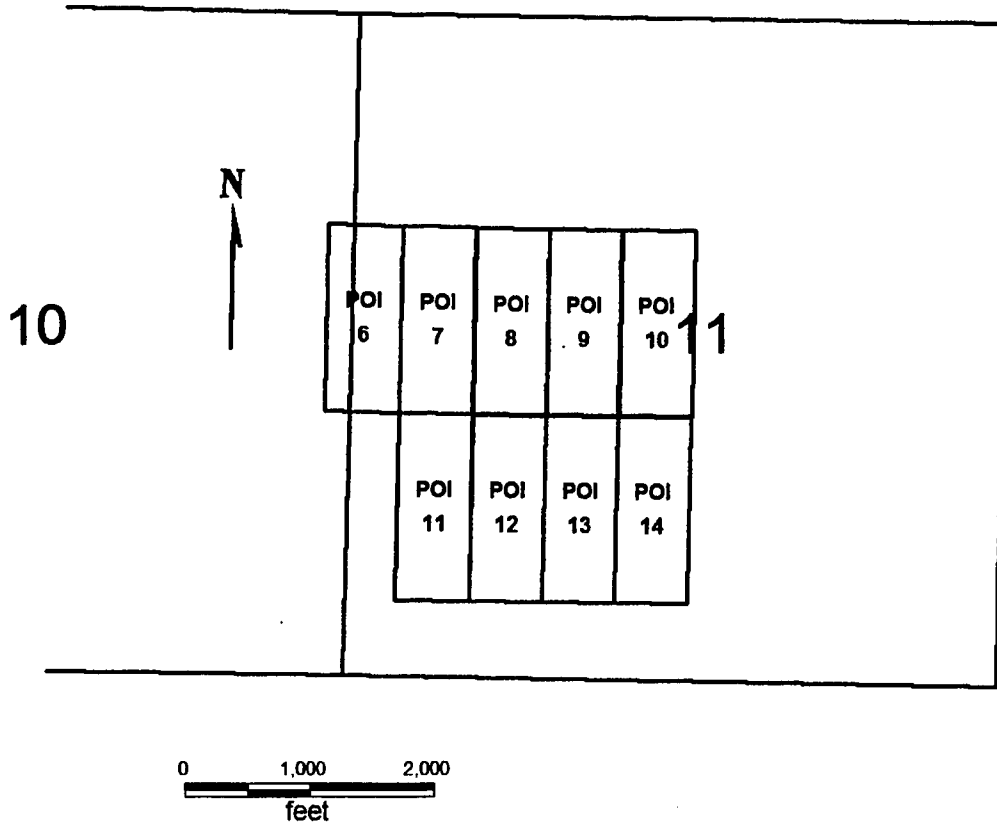
PHOENIX ARIZONA

2007 MAR 13 P 12:33

RECEIVED
B.L.M. AZ STATE OFFICE

AMC 380970

**POI 6-14 CLAIMS
T38N R3W**



POI 6-14

All claims are 1500 x 600

Sides are N-S and ends are E-W

All locations, corners and end centers are 5' 2x2 wood posts with metal tags

Located by:

Patrick Hillard
Box 388
Kanab, Utah 84741

Coconino Co., Arizona
Sections 10 and 11, T38N, R3W
Gila and Salt River Meridian

RECEIVED
B.L.M. AZ STATE OFFICE
2007 MAR 13 P 12:33
PHOENIX, ARIZONA

AMC 380970

Return to: Patrick Hillard
Box 388
Kanab, UT 84741

AMENDED LOCATION NOTICE FOR LODGE MINING CLAIM

This notice is to amend the location notice for the following claim: POI 14:
AMC380971, COCONINO Co. Reference 3429408, located on 19-Feb-2007.

NOTICE IS HEREBY GIVEN that the **POI 14** lode mining claim has been located
by Patrick Hillard, whose current mailing address is P.O. Box 388, Kanab, UT, 84741.

The general course of this claim is NORTH and it is situated in Coconino County,
Arizona.

The claim is 1,500 feet in length and 600 feet in width. This claim runs from the location
monument on which this location notice is posted approximately 10 feet in a(n) SOUTH
direction to the SOUTH end line center and 1,490 feet in a(n) NORTH direction to the
NORTH end line. The claim is marked by six monuments, one at each corner and one at
the center of each end line of the claim.

The location monument on which this notice is posted is situated within Section 11,
T38N, R3W Gila Salt River Base and Meridian, Arizona, and this claim encompasses
portions of the following quarter section(s), Section(s), Township(s) and Range(s), Gila
Salt River Base and Meridian, Arizona:

SW AND SE Sec 11, T38N, R3W

The locality of this claim with reference to some natural object or permanent monument
and additional information (if any) concerning its locality are as follows:

The Southwest corner of this claim is 620 feet North and
2100 feet East from the SW corner, Section 11, T38N, R3W.

Amended this 1st day of November, 2007

RECEIVED
B.L.M. AZ STATE OFFICE

2008 FEB 28 A 10:31

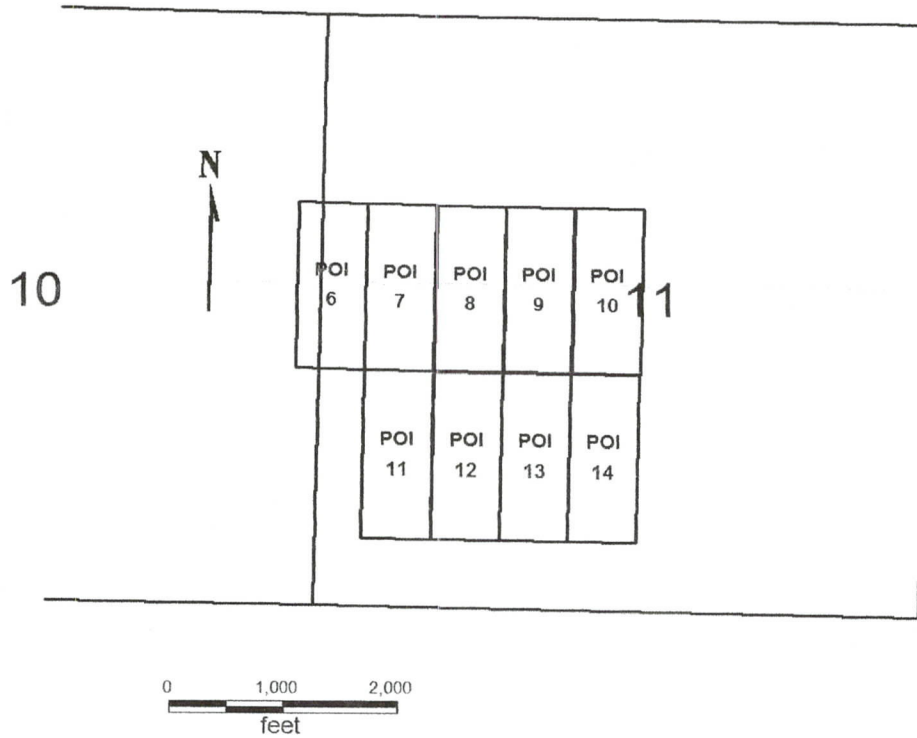
PHOENIX, ARIZONA

Judy M. Pratt
Judy M. Pratt, agent for Patrick Hillard

Filed for
County Recorder

AMC 380971

**POI 6-14 CLAIMS
T38N R3W**



POI 6-14

All claims are 1500 x 600

Sides are N-S and ends are E-W

All locations, corners and end centers are 5' 2x2 wood posts with metal tags

Located by:

Patrick Hillard

Box 388

Kanab, Utah 84741

Coconino Co., Arizona

Sections 10 and 11, T38N, R3W

Gila and Salt River Meridian

RECEIVED
B.L.M. AZ STATE OFFICE

2008 FEB 28 A 10:31

PHOENIX, ARIZONA

Return to: Patrick Hillard
Box 388
Kanab, UT 84741

AMENDED LOCATION NOTICE FOR LODE MINING CLAIM

This notice is to amend the location notice for the following claim: POI 14:
AMC380971, COCONINO Co. Reference 3429408, located on 19-Feb-2007.

NOTICE IS HEREBY GIVEN that the **POI 14** lode mining claim has been located
by Patrick Hillard, whose current mailing address is P.O. Box 388, Kanab, UT, 84741.

The general course of this claim is NORTH and it is situated in Coconino County,
Arizona.

The claim is 1,500 feet in length and 600 feet in width. This claim runs from the location
monument on which this location notice is posted approximately 10 feet in a(n) SOUTH
direction to the SOUTH end line center and 1,490 feet in a(n) NORTH direction to the
NORTH end line. The claim is marked by six monuments, one at each corner and one at
the center of each end line of the claim.

The location monument on which this notice is posted is situated within Section 11,
T38N, R3W Gila Salt River Base and Meridian, Arizona, and this claim encompasses
portions of the following quarter section(s), Section(s), Township(s) and Range(s), Gila
Salt River Base and Meridian, Arizona:

SW AND SE Sec 11, T38N, R3W

The locality of this claim with reference to some natural object or permanent monument
and additional information (if any) concerning its locality are as follows:

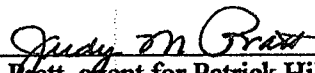
The Southwest corner of this claim is 620 feet North and
2100 feet East from the SW corner, Section 11, T38N, R3W.

Amended this 1st day of November, 2007

PHOENIX, ARIZONA

2007 DEC - 7 A 9 41

RECEIVED
8:11 M. AZ STATE OFFICE

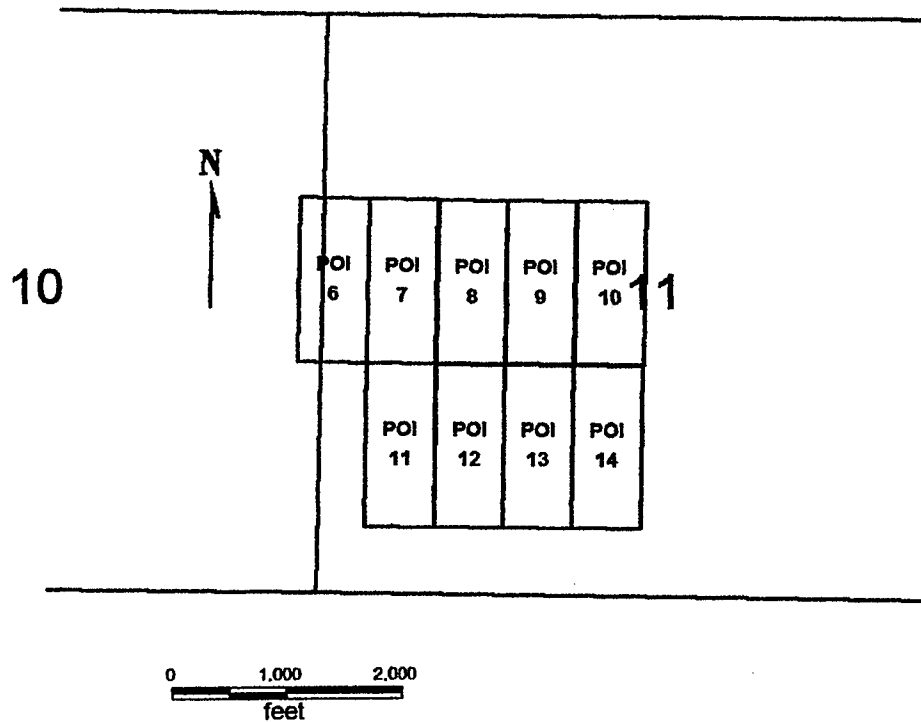

Judy M. Pratt, agent for Patrick Hillard

RECEIVED
B.L.M. AZ STATE OFFICE

2007 DEC -7 A 9:41

PHOENIX, ARIZONA

**POI 6-14 CLAIMS
T38N R3W**



POI 6-14

Sides are N-S and ends are E-W

All locations, corners and end centers are 5' 2x2 wood posts with metal tags

Located by:

Patrick Hillard

Box 388

Kanab, Utah 84741

All claims are 1500 x 600

Coconino Co., Arizona

Sections 10 and 11, T38N, R3W

Gila and Salt River Meridian

Return to:

Judy M. Pratt
2182 So. Dover Way
Lakewood, CO 80227

LOCATION NOTICE FOR LODE MINING CLAIM

NOTICE IS HEREBY GIVEN that the **POI 14** lode mining claim has been located by Patrick Hillard, whose current mailing address is P.O. Box 388, Kanab, UT, 84741.

The general course of this claim is NORTH and it is situated in Coconino County, Arizona.

The claim is 1,500 feet in length and 600 feet in width. This claim runs from the location monument on which this location notice is posted approximately 10 feet in a(n) SOUTH direction to the SOUTH end line center and 1,490 feet in a(n) NORTH direction to the NORTH end line. The claim is marked by six monuments, one at each corner and one at the center of each end line of the claim.

The location monument on which this notice is posted is situated within Section 11, T38N, R3W Gila Salt River Base and Meridian, Arizona, and this claim encompasses portions of the following quarter section(s), Section(s), Township(s) and Range(s), Gila Salt River Base and Meridian, Arizona:

SW Sec 11, T38N, R3W

The locality of this claim with reference to some natural object or permanent monument and additional information (if any) concerning its locality are as follows:

The Southwest corner of this claim is 620 feet North and 2100 feet East from the SW corner, Section 11, T38N, R3W.

Dated and posted on the ground this 19 day of February, 2007.

LOCATOR


Agent for Patrick Hillard

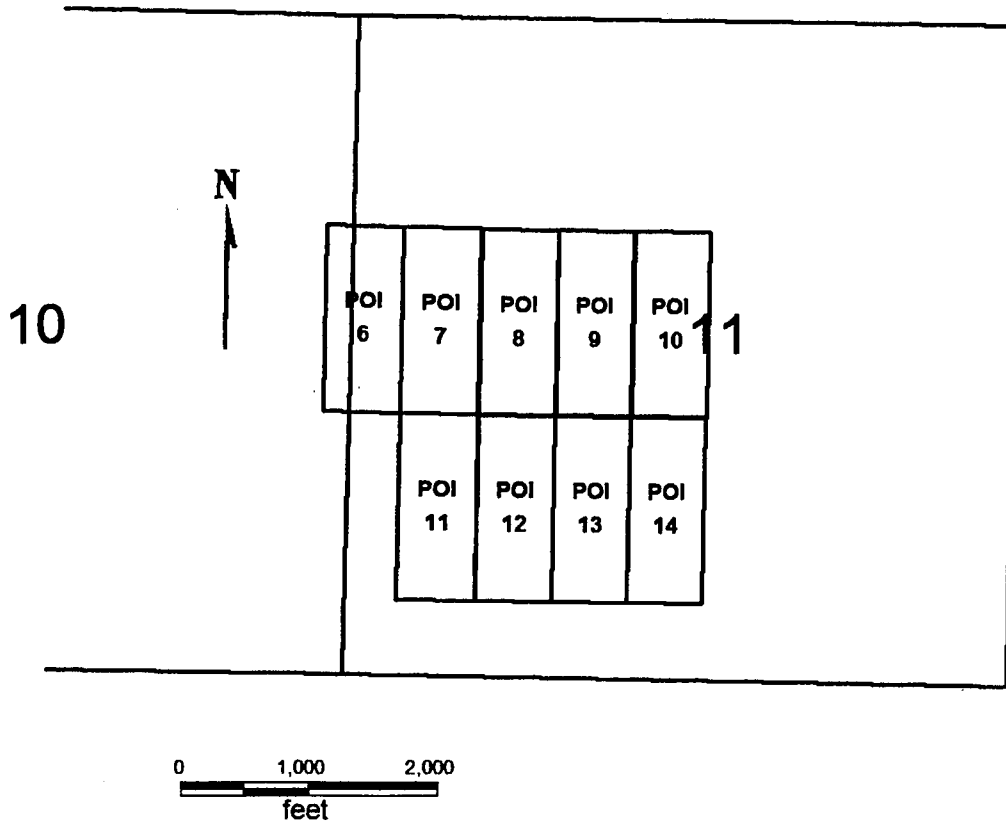
PHOENIX, ARIZONA

2007 MAR 13 P 12:33

RECEIVED
B.L.M. AZ STATE OFFICE

AMC 380971

**POI 6-14 CLAIMS
T38N R3W**



POI 6-14

All claims are 1500 x 600

Sides are N-S and ends are E-W

All locations, corners and end centers are 5' 2x2 wood posts with metal tags

Located by:

Patrick Hillard
Box 388
Kanab, Utah 84741

Coconino Co., Arizona
Sections 10 and 11, T38N R3W
Gila and Salt River Meridian

RECEIVED
S.L.M. AZ STATE OFFICE
MAR 13 P 12:34
PHOENIX, ARIZONA

ANC 380971

LOCATION NOTICE FOR LODE MINING CLAIM

NOTICE IS HEREBY GIVEN that the **SH 20** lode mining claim has been located by Patrick Hillard, whose current mailing address is P.O. Box 388, Kanab, UT, 84741.

The general course of this claim is WEST and it is situated in Mohave County, Arizona.

The claim is 1,500 feet in length and 600 feet in width. This claim runs from the location monument on which this location notice is posted approximately 10 feet in a(n) EAST direction to the EAST end line center and 1,490 feet in a(n) WEST direction to the WEST end line. The claim is marked by six monuments, one at each corner and one at the center of each end line of the claim.

The location monument on which this notice is posted is situated within Section 21, T39N, R4W Gila Salt River Base and Meridian, Arizona, and this claim encompasses portions of the following quarter section(s), Section(s), Township(s) and Range(s), Gila Salt River Base and Meridian, Arizona:


NW AND SW Sec 21, T39N, R4W

The locality of this claim with reference to some natural object or permanent monument and additional information (if any) concerning its locality are as follows:

The Southwest corner of this claim is 2270 feet North and 195 feet East from the SE corner, Section 20, T39N, R4W.

Dated and posted on the ground this 4 day of February, 2007.

LOCATOR



~~Agent for~~ Patrick Hillard

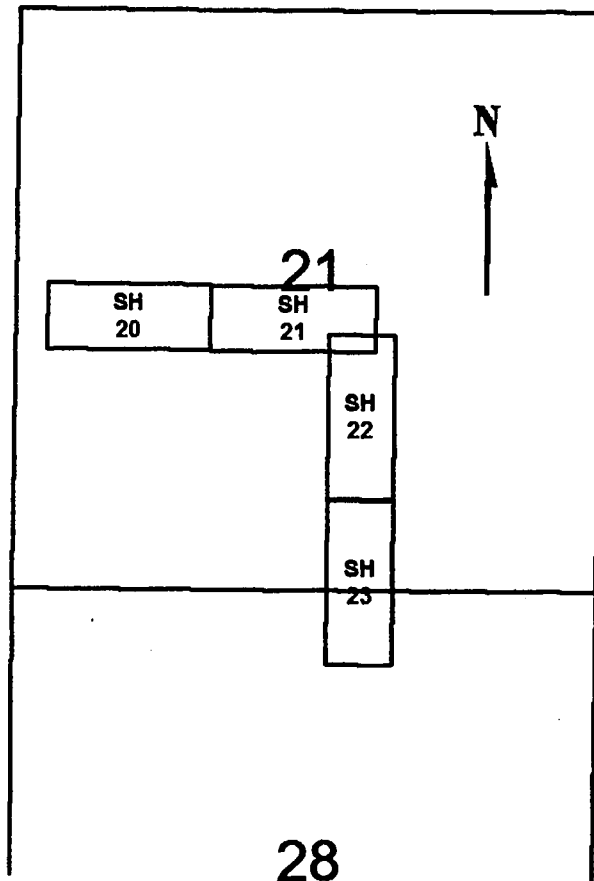
RECEIVED
B.L.M. AZ STATE OFFICE
2007 MAR 13 A 10:53
PHOENIX, ARIZONA

Return to:

Judy M. Pratt
2182 So. Dover Way
Lakewood, CO 80227

ANC 380972

**SH 20-23
T39N R4W**



RECEIVED
B.L.M. AZ STATE OFFICE
2007 MAR 13 A 10:53
PHOENIX, ARIZONA

0 1,500 3,000
feet

SH 20-23

All claims are 1500 x 600

Sides of SH 20 and 21 are E-W, and sides of SH 22 and 23 are N-S.

All locations, corners and end centers are 5' 2x2 wood posts with metal tags

Located by:

Patrick Hillard
Box 388
Kanab, Utah 84741

Mohave Co., Arizona
Sections 21 and 28, T39N, R4W
Gila and Salt River Meridian

ANC 380972

LOCATION NOTICE FOR LODE MINING CLAIM

NOTICE IS HEREBY GIVEN that the **SH 21** lode mining claim has been located by Patrick Hillard, whose current mailing address is P.O. Box 388, Kanab, UT, 84741.

The general course of this claim is EAST and it is situated in Mohave County, Arizona.

The claim is 1,500 feet in length and 600 feet in width. This claim runs from the location monument on which this location notice is posted approximately 10 feet in a(n) WEST direction to the WEST end line center and 1,490 feet in a(n) EAST direction to the EAST end line. The claim is marked by six monuments, one at each corner and one at the center of each end line of the claim.

The location monument on which this notice is posted is situated within Section 21, T39N, R4W Gila Salt River Base and Meridian, Arizona, and this claim encompasses portions of the following quarter section(s), Section(s), Township(s) and Range(s), Gila Salt River Base and Meridian, Arizona:


NW, NE, SW AND SE Sec 21, T39N, R4W

The locality of this claim with reference to some natural object or permanent monument and additional information (if any) concerning its locality are as follows:

The Southwest corner of this claim is 2270 feet North and 1695 feet East from the SE corner, Section 20, T39N, R4W.

Dated and posted on the ground this 4 day of February, 2007.

LOCATOR



Agent for Patrick Hillard

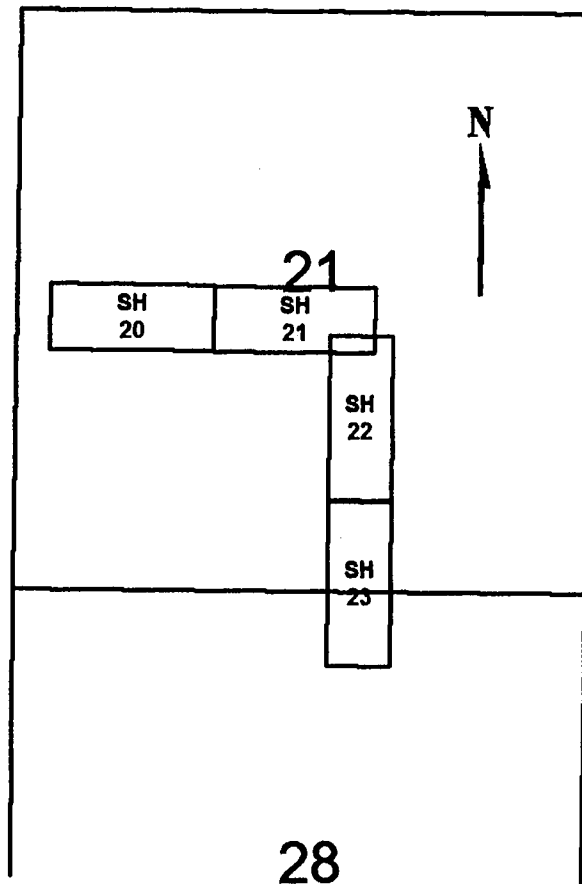
RECEIVED
B.L.M. AZ STATE OFFICE
2007 MAR 13 A 10:53
PHOENIX, ARIZONA

Return to:

Judy M. Pratt
2182 So. Dover Way
Lakewood, CO 80227

AMC 380973

**SH 20-23
T39N R4W**



0 1,500 3,000
feet

PHOENIX, ARIZONA

2001 MAR 13 A 10:53

RECEIVED
B.L.M. AZ STATE OFFICE

SH 20-23

All claims are 1500 x 600

Sides of SH 20 and 21 are E-W, and sides of SH 22 and 23 are N-S.

All locations, corners and end centers are 5' 2x2 wood posts with metal tags

Located by:

Patrick Hillard
Box 388
Kanab, Utah 84741

Mohave Co., Arizona
Sections 21 and 28, T39N, R4W
Gila and Salt River Meridian

AMC 380973

LOCATION NOTICE FOR LODE MINING CLAIM

NOTICE IS HEREBY GIVEN that the **SH 22** lode mining claim has been located by Patrick Hillard, whose current mailing address is P.O. Box 388, Kanab, UT, 84741.

The general course of this claim is NORTH and it is situated in Mohave County, Arizona.

The claim is 1,500 feet in length and 600 feet in width. This claim runs from the location monument on which this location notice is posted approximately 10 feet in a(n) SOUTH direction to the SOUTH end line center and 1,490 feet in a(n) NORTH direction to the NORTH end line. The claim is marked by six monuments, one at each corner and one at the center of each end line of the claim.

The location monument on which this notice is posted is situated within Section 21, T39N, R4W Gila Salt River Base and Meridian, Arizona, and this claim encompasses portions of the following quarter section(s), Section(s), Township(s) and Range(s), Gila Salt River Base and Meridian, Arizona:


SE Sec 21, T39N, R4W

The locality of this claim with reference to some natural object or permanent monument and additional information (if any) concerning its locality are as follows:

The Southwest corner of this claim is 900 feet North and 2805 feet East from the SE corner, Section 20, T39N, R4W.

Dated and posted on the ground this / day of February, 2007.

LOCATOR


~~Agent for~~ Patrick Hillard

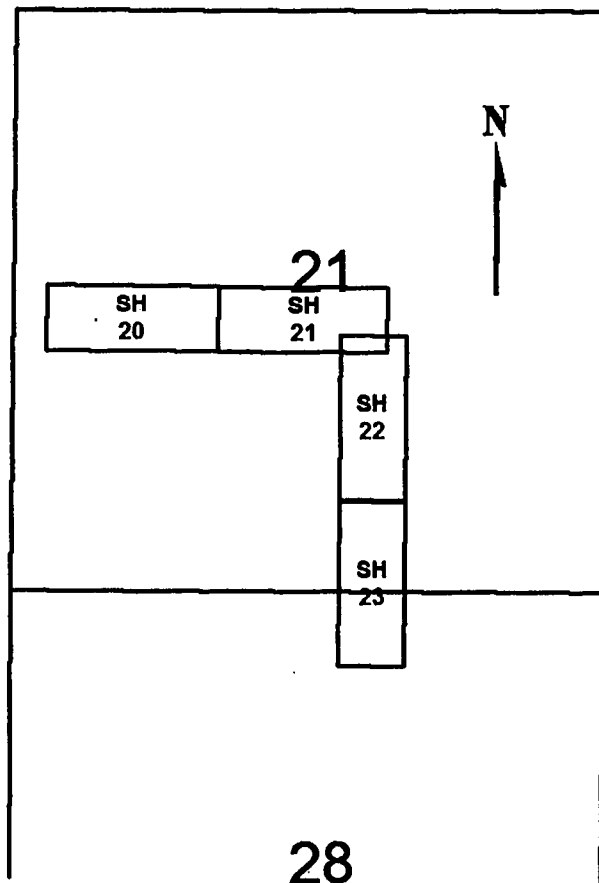
RECEIVED
BLM. AZ STATE OFFICE
2007 MAR 13 A 10 53
PHOENIX, ARIZONA

Return to:

Judy M. Pratt
2182 So. Dover Way
Lakewood, CO 80227

AMC 380974

**SH 20-23
T39N R4W**



0 1,500 3,000
feet

PHOENIX, ARIZONA

2007 MAR 13 A 10:53

RECEIVED
B.L.M. AZ STATE OFFICE

SH 20-23

All claims are 1500 x 600

Sides of SH 20 and 21 are E-W, and sides of SH 22 and 23 are N-S.

All locations, corners and end centers are 5' 2x2 wood posts with metal tags

Located by:

Patrick Hillard
Box 388
Kanab, Utah 84741

Mohave Co., Arizona
Sections 21 and 28, T39N, R4W
Gila and Salt River Meridian

ANC 380974

LOCATION NOTICE FOR LODE MINING CLAIM

NOTICE IS HEREBY GIVEN that the **SH 23** lode mining claim has been located by Patrick Hillard, whose current mailing address is P.O. Box 388, Kanab, UT, 84741.

The general course of this claim is SOUTH and it is situated in Mohave County, Arizona.

The claim is 1,500 feet in length and 600 feet in width. This claim runs from the location monument on which this location notice is posted approximately 10 feet in a(n) NORTH direction to the NORTH end line center and 1,490 feet in a(n) SOUTH direction to the SOUTH end line. The claim is marked by six monuments, one at each corner and one at the center of each end line of the claim.

The location monument on which this notice is posted is situated within Section 21, T39N, R4W Gila Salt River Base and Meridian, Arizona, and this claim encompasses portions of the following quarter section(s), Section(s), Township(s) and Range(s), Gila Salt River Base and Meridian, Arizona:


SE Sec 21, NE Sec 28, T39N, R4W

The locality of this claim with reference to some natural object or permanent monument and additional information (if any) concerning its locality are as follows:

The Southwest corner of this claim is 600 feet South and 2805 feet East from the SE corner, Section 20, T39N, R4W.

Dated and posted on the ground this 1 day of February, 2007.

LOCATOR


~~Agent for~~ Patrick Hillard

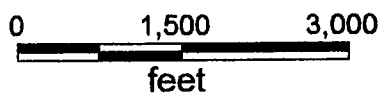
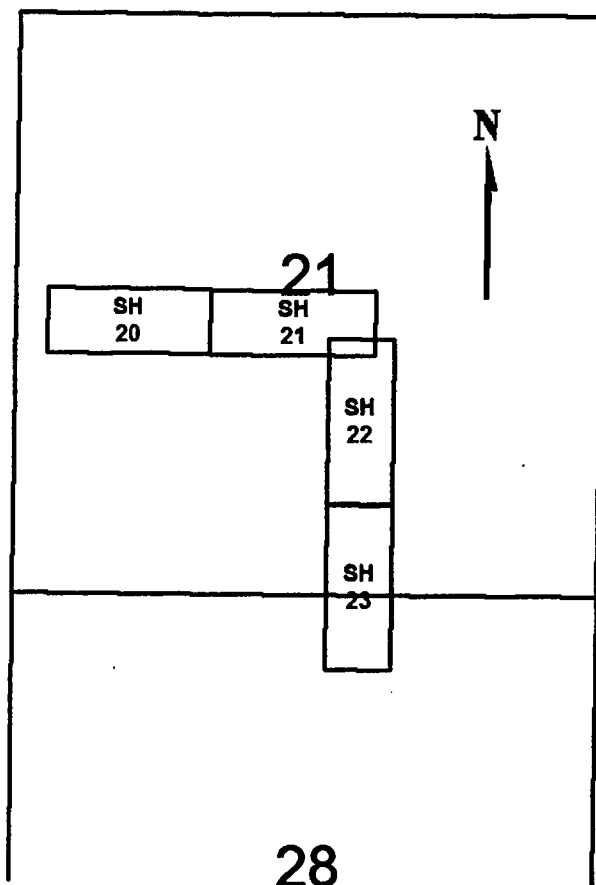
RECEIVED
B.L.M. AZ STATE OFFICE
2007 MAR 13 A 10:53
PHOENIX, ARIZONA

Return to:

Judy M. Pratt
2182 So. Dover Way
Lakewood, CO 80227

AMC 380915

**SH 20-23
T39N R4W**



RECEIVED
B.L.M. / STATE OFFICE
2007 MAR 13 A 10:53
PHOENIX, ARIZONA

SH 20-23

All claims are 1500 x 600

Sides of SH 20 and 21 are E-W, and sides of SH 22 and 23 are N-S.

All locations, corners and end centers are 5' 2x2 wood posts with metal tags

Located by:

Patrick Hillard
Box 388
Kanab, Utah 84741

Mohave Co., Arizona
Sections 21 and 28, T39N, R4W
Gila and Salt River Meridian

ANC 380975

Return to:

Judy M. Pratt
2182 So. Dover Way
Lakewood, CO 80227

LOCATION NOTICE FOR LODE MINING CLAIM

NOTICE IS HEREBY GIVEN that the **STH 3** lode mining claim has been located by Patrick Hillard, whose current mailing address is P.O. Box 388, Kanab, UT, 84741.

The general course of this claim is WEST and it is situated in Mohave County, Arizona.

The claim is 1,500 feet in length and 600 feet in width. This claim runs from the location monument on which this location notice is posted approximately 10 feet in a(n) EAST direction to the EAST end line center and 1,490 feet in a(n) WEST direction to the WEST end line. The claim is marked by six monuments, one at each corner and one at the center of each end line of the claim.

The location monument on which this notice is posted is situated within Section 20, T36N, R4W Gila Salt River Base and Meridian, Arizona, and this claim encompasses portions of the following quarter section(s), Section(s), Township(s) and Range(s), Gila Salt River Base and Meridian, Arizona:


NW Sec 20, T36N, R4W

The locality of this claim with reference to some natural object or permanent monument and additional information (if any) concerning its locality are as follows:

The Southwest corner of this claim is 3550 feet North and 5800 feet East from the NE corner, Section 25, T36N, R5W.

Dated and posted on the ground this 27 day of February, 2007.

LOCATOR


Patrick Hillard

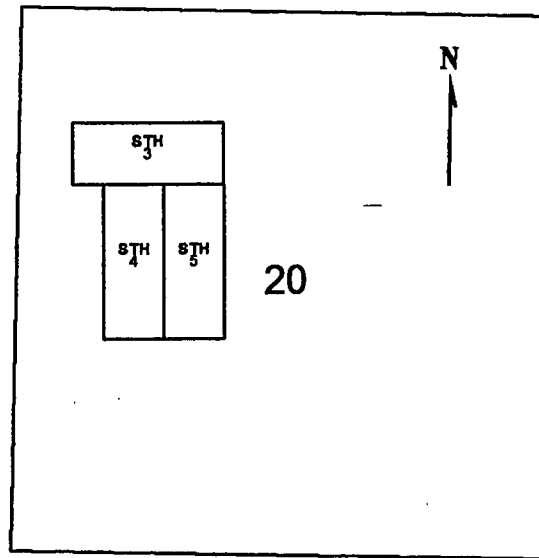
PHOENIX, ARIZONA

2007 MAR 13 A 10:57

RECEIVED
B.L.M. AZ STATE OFFICE

AMC 380976

**STH 3-5
T36N, R4W**



0 1,000 2,000
feet

STH 3-5

All claims are 1500 x 600

Sides of 4 and 5 are N-S and ends are E-W, Sides of 1 are E-W with N-S sides

All locations, corners and end centers are 5' 2x2 wood posts with metal tags

Located by:

Patrick Hillard

Box 388

Kanab, Utah 84741

Mohave Co., Arizona

Section 20, T36N, R4W

Gila and Salt River Meridian

PHOENIX, ARIZONA

2007 MAR 13 A 10:57

RECEIVED
B.L.M. AZ STATE OFFICE

AMC 380976

2E



PAGE: 1 of 2 FEE # 2007102133

B: 7043 P: 892

OFFICIAL RECORDS
OF MOHAVE COUNTY
JOAN MCCALL,
COUNTY RECORDER



12/07/2007 11:08 AM Fee: \$14.00
DOC TYPE: AMDMINE
PAID BY: JUDY M PRATT

Return to: Patrick Hillard
Box 388
Kanab, UT 84741

AMENDED LOCATION NOTICE FOR LODE MINING CLAIM

This notice is to amend the location notice for the following claim: STH 4:
AMC380977, Mohave Co. Reference 2007024063, located on 27-Feb-2007.

NOTICE IS HEREBY GIVEN that the **STH 4** lode mining claim has been located by
Patrick Hillard, whose current mailing address is P.O. Box 388, Kanab, UT, 84741.

The general course of this claim is NORTH and it is situated in Mohave County,
Arizona.

The claim is 1,500 feet in length and 600 feet in width. This claim runs from the location
monument on which this location notice is posted approximately 10 feet in a(n) SOUTH
direction to the SOUTH end line center and 1,490 feet in a(n) NORTH direction to the
NORTH end line. The claim is marked by six monuments, one at each corner and one at
the center of each end line of the claim.

The location monument on which this notice is posted is situated within Section 20,
T36N, R4W Gila Salt River Base and Meridian, Arizona, and this claim encompasses
portions of the following quarter section(s), Section(s), Township(s) and Range(s), Gila
Salt River Base and Meridian, Arizona:

NW AND SW Sec 20, T36N, R4W

The locality of this claim with reference to some natural object or permanent monument
and additional information (if any) concerning its locality are as follows:

The Southwest corner of this claim is 2050 feet North and
6100 feet East from the NE corner, Section 25, T36N, R5W.

Amended this 1st day of November, 2007

RECEIVED
B.L.M. AZ STATE OFFICE

2008 FEB 28 A 10:30

PHOENIX, ARIZONA

Judy M Pratt

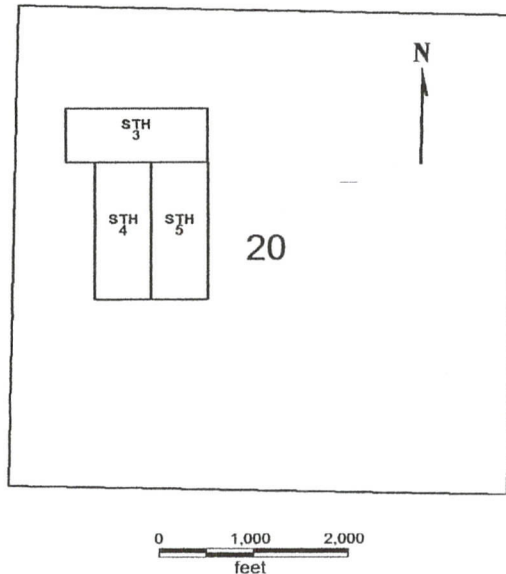
Judy M. Pratt, agent for Patrick Hillard

AMC 380977

MED for
County Recorder

893

**STH 3-5
T36N, R4W**



STH 3-5

All claims are 1500 x 600

Sides of 4 and 5 are N-S and ends are E-W, Sides of 1 are E-W with N-S sides
All locations, corners and end centers are 5' 2x2 wood posts with metal tags

Located by:

Patrick Hillard
Box 388
Kanab, Utah 84741

Mohave Co., Arizona
Section 20, T36N, R4W
Gila and Salt River Meridian

RECEIVED
B.L.M. AZ STATE OFFICE

2008 FEB 28 A 10:30

PHOENIX, ARIZONA

Return to: Patrick Hillard
Box 388
Kanab, UT 84741

AMENDED LOCATION NOTICE FOR LODE MINING CLAIM

This notice is to amend the location notice for the following claim: STH 4:
AMC380977, Mohave Co. Reference 2007024063, located on 27-Feb-2007.

NOTICE IS HEREBY GIVEN that the **STH 4** lode mining claim has been located by Patrick Hillard, whose current mailing address is P.O. Box 388, Kanab, UT, 84741.

The general course of this claim is NORTH and it is situated in Mohave County, Arizona.

The claim is 1,500 feet in length and 600 feet in width. This claim runs from the location monument on which this location notice is posted approximately 10 feet in a(n) SOUTH direction to the SOUTH end line center and 1,490 feet in a(n) NORTH direction to the NORTH end line. The claim is marked by six monuments, one at each corner and one at the center of each end line of the claim.

The location monument on which this notice is posted is situated within Section 20, T36N, R4W Gila Salt River Base and Meridian, Arizona, and this claim encompasses portions of the following quarter section(s), Section(s), Township(s) and Range(s), Gila Salt River Base and Meridian, Arizona:

NW AND SW Sec 20, T36N, R4W

The locality of this claim with reference to some natural object or permanent monument and additional information (if any) concerning its locality are as follows:

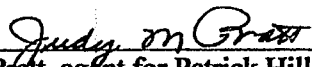
The Southwest corner of this claim is 2050 feet North and
6100 feet East from the NE corner, Section 25, T36N, R5W.

Amended this 1st day of November, 2007

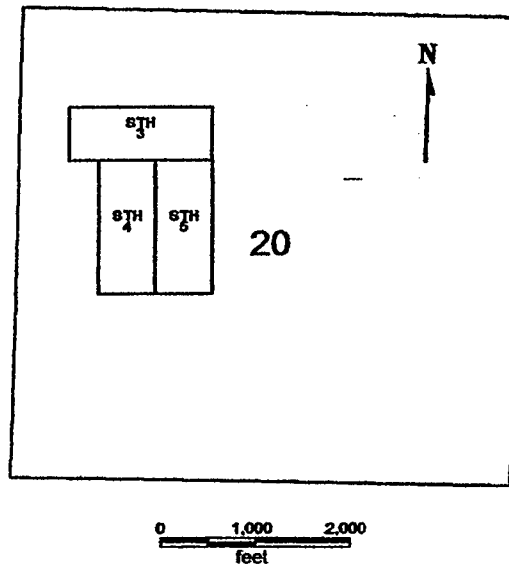
PHOENIX, ARIZONA

2007 DEC - 7 A 9:41

RECEIVED
B.L.M. AZ STATE OFFICE


Judy M. Pratt, agent for Patrick Hillard

**STH 3-5
T36N, R4W**



STH 3-5

All claims are 1500 x 600

**Sides of 4 and 5 are N-S and ends are E-W, Sides of 1 are E-W with N-S sides
All locations, corners and end centers are 5' 2x2 wood posts with metal tags**

Located by:

**Patrick Hillard
Box 388
Kanab, Utah 84741**

**Mohave Co., Arizona
Section 20, T36N, R4W
Gila and Salt River Meridian**

RECEIVED
B.L.M. AZ STATE OFFICE
2001 DEC -7 A 9:41
PHOENIX, ARIZONA

Return to:

Judy M. Pratt
2182 So. Dover Way
Lakewood, CO 80227

LOCATION NOTICE FOR LODE MINING CLAIM

NOTICE IS HEREBY GIVEN that the **STH 4** lode mining claim has been located by Patrick Hillard, whose current mailing address is P.O. Box 388, Kanab, UT, 84741.

The general course of this claim is NORTH and it is situated in Mohave County, Arizona.

The claim is 1,500 feet in length and 600 feet in width. This claim runs from the location monument on which this location notice is posted approximately 10 feet in a(n) SOUTH direction to the SOUTH end line center and 1,490 feet in a(n) NORTH direction to the NORTH end line. The claim is marked by six monuments, one at each corner and one at the center of each end line of the claim.

The location monument on which this notice is posted is situated within Section 20, T36N, R4W Gila Salt River Base and Meridian, Arizona, and this claim encompasses portions of the following quarter section(s), Section(s), Township(s) and Range(s), Gila Salt River Base and Meridian, Arizona:


NW AND SE Sec 20, T36N, R4W

The locality of this claim with reference to some natural object or permanent monument and additional information (if any) concerning its locality are as follows:

The Southwest corner of this claim is 2050 feet North and 6100 feet East from the NE corner, Section 25, T36N, R5W.

Dated and posted on the ground this 27 day of February, 2007.

LOCATOR


Patrick Hillard

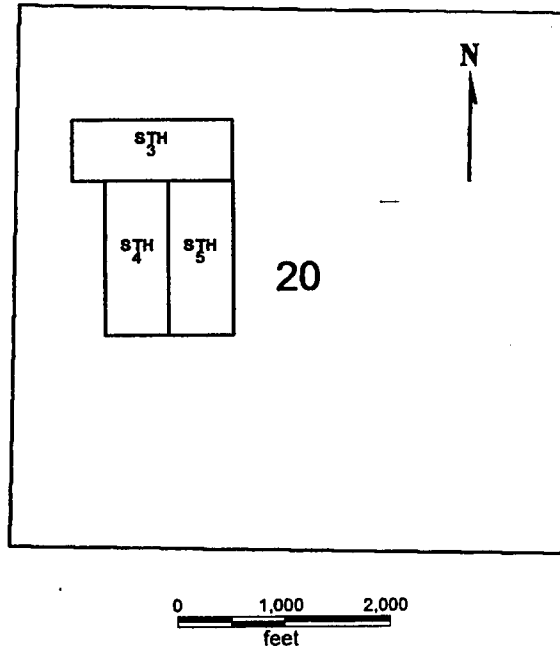
RECEIVED
B.L.M. AZ STATE OFFICE
2007 MAR 13 A 10:57
PHOENIX, ARIZONA

AND 380977

Incorrect
Legal

SW instead of SE

**STH 3-5
T36N, R4W**



STH 3-5

All claims are 1500 x 600
Sides of 4 and 5 are N-S and ends are E-W, Sides of 1 are E-W with N-S sides
All locations, corners and end centers are 5' 2x2 wood posts with metal tags

Located by:

Patrick Hillard
Box 388
Kanab, Utah 84741

Mohave Co., Arizona
Section 20, T36N, R4W
Gila and Salt River Meridian

RECEIVED
B.L.M. AZ STATE OFFICE
2007 MAR 13 A 10:57
PHOENIX, ARIZONA

AMC 380977

Return to:

Judy M. Pratt
2182 So. Dover Way
Lakewood, CO 80227

LOCATION NOTICE FOR LODE MINING CLAIM

NOTICE IS HEREBY GIVEN that the **STH 5** lode mining claim has been located by Patrick Hillard, whose current mailing address is P.O. Box 388, Kanab, UT, 84741.

The general course of this claim is NORTH and it is situated in Mohave County, Arizona.

The claim is 1,500 feet in length and 600 feet in width. This claim runs from the location monument on which this location notice is posted approximately 10 feet in a(n) SOUTH direction to the SOUTH end line center and 1,490 feet in a(n) NORTH direction to the NORTH end line. The claim is marked by six monuments, one at each corner and one at the center of each end line of the claim.

The location monument on which this notice is posted is situated within Section 20, T36N, R4W Gila Salt River Base and Meridian, Arizona, and this claim encompasses portions of the following quarter section(s), Section(s), Township(s) and Range(s), Gila Salt River Base and Meridian, Arizona:


NW AND SW Sec 20, T36N, R4W

The locality of this claim with reference to some natural object or permanent monument and additional information (if any) concerning its locality are as follows:

The Southwest corner of this claim is 2050 feet North and 6700 feet East from the NE corner, Section 25, T36N, R5W.

Dated and posted on the ground this 27 day of February, 2007.

LOCATOR


Patrick Hillard

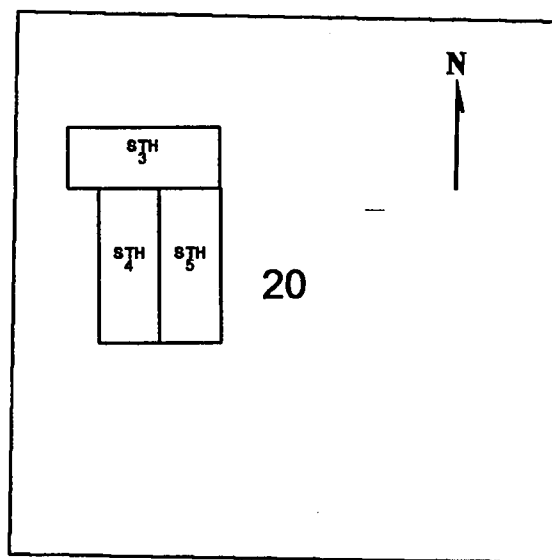
PHOENIX, ARIZONA

2007 MAR 13 A 10:57

RECEIVED
B.L.M. AZ STATE OFFICE

AMC 380978

**STH 3-5
T36N, R4W**



0 1,000 2,000
feet

STH 3-5

All claims are 1500 x 600
Sides of 4 and 5 are N-S and ends are E-W, Sides of 1 are E-W with N-S sides
All locations, corners and end centers are 5' 2x2 wood posts with metal tags

Located by:

Patrick Hillard
Box 388
Kanab, Utah 84741

Mohave Co., Arizona
Section 20, T36N, R4W
Gila and Salt River Meridian

RECEIVED
B.L.M. AZ STATE OFFICE
2007 MAR 13 A 10: 57
PHOENIX, ARIZONA

AMB 380978

LOCATION NOTICE FOR LODE MINING CLAIM

NOTICE IS HEREBY GIVEN that the **WB 1** lode mining claim has been located by Patrick Hillard, whose current mailing address is P.O. Box 388, Kanab, UT, 84741.

The general course of this claim is WEST and it is situated in Mohave County, Arizona.

The claim is 1,500 feet in length and 600 feet in width. This claim runs from the location monument on which this location notice is posted approximately 10 feet in a(n) EAST direction to the EAST end line center and 1,490 feet in a(n) WEST direction to the WEST end line. The claim is marked by six monuments, one at each corner and one at the center of each end line of the claim.

The location monument on which this notice is posted is situated within Section 11, T36N, R4W Gila Salt River Base and Meridian, Arizona, and this claim encompasses portions of the following quarter section(s), Section(s), Township(s) and Range(s), Gila Salt River Base and Meridian, Arizona:


NE AND SE Sec 11, T36N, R4W

The locality of this claim with reference to some natural object or permanent monument and additional information (if any) concerning its locality are as follows:

The Southwest corner of this claim is 3000 feet South and 2700 feet East from the SW corner, Section 2, T36N, R4W.

Dated and posted on the ground this 24 day of February, 2007.

LOCATOR



Agent for Patrick Hillard

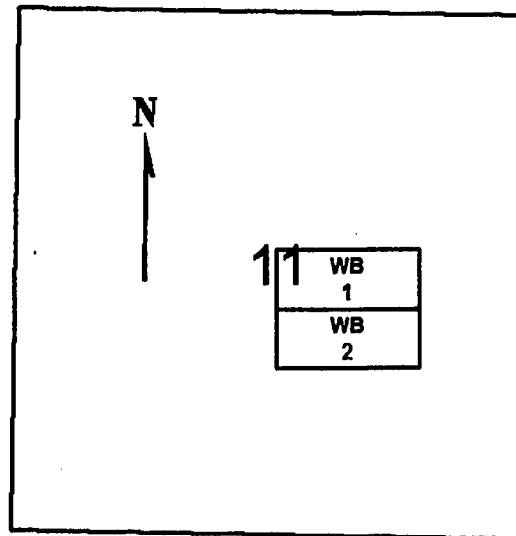
Return to:

Judy M. Pratt
2182 So. Dover Way
Lakewood, CO 80227

RECEIVED
B.L.M. STATE OFFICE
2007 MAR 13 A 10:53
PHOENIX, ARIZONA

ANC 380979

**WB 1,2
T36N, R4W**



0 1,500 3,000
feet

WB 1,2

All claims are 1500 x 600

Sides are E-W and ends are N-S

All locations, corners and end centers are 5' 2x2 wood posts with metal tags

Located by:

Patrick Hillard

Box 388

Kanab, Utah 84741

Mohave Co., Arizona

Sections 11, T36N, R4W

Gila and Salt River Meridian

PHOENIX, ARIZONA

2007 MAR 13 A 10:53

RECEIVED
B.L.M. AZ STATE OFFICE

AMC 380979

LOCATION NOTICE FOR LODE MINING CLAIM

NOTICE IS HEREBY GIVEN that the **WB 2** lode mining claim has been located by Patrick Hillard, whose current mailing address is P.O. Box 388, Kanab, UT, 84741.

The general course of this claim is WEST and it is situated in Mohave County, Arizona.

The claim is 1,500 feet in length and 600 feet in width. This claim runs from the location monument on which this location notice is posted approximately 10 feet in a(n) EAST direction to the EAST end line center and 1,490 feet in a(n) WEST direction to the WEST end line. The claim is marked by six monuments, one at each corner and one at the center of each end line of the claim.

The location monument on which this notice is posted is situated within Section 11, T36N, R4W Gila Salt River Base and Meridian, Arizona, and this claim encompasses portions of the following quarter section(s), Section(s), Township(s) and Range(s), Gila Salt River Base and Meridian, Arizona:

SE Sec 11, T36N, R4W

The locality of this claim with reference to some natural object or permanent monument and additional information (if any) concerning its locality are as follows:

The Southwest corner of this claim is 3600 feet South and 2700 feet East from the SW corner, Section 2, T36N, R4W.

Dated and posted on the ground this 24 day of February, 2007.

LOCATOR


Agent for Patrick Hillard

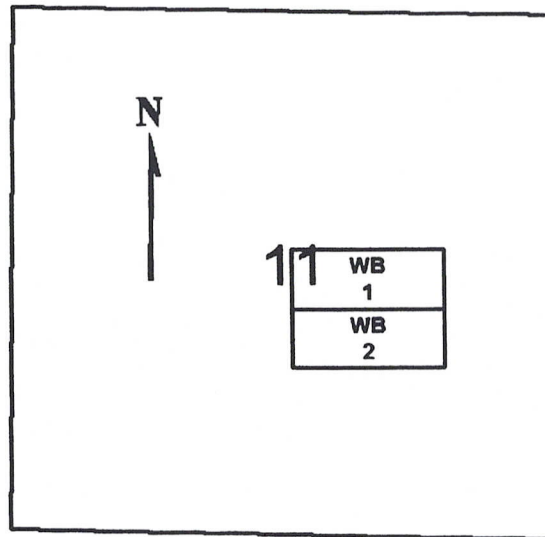
Return to:

Judy M. Pratt
2182 So. Dover Way
Lakewood, CO 80227

RECEIVED
BLM AZ STATE OFFICE
2007 MAR 13 A 10:53
PHOENIX, ARIZONA

ANC 380980

**WB 1,2
T36N, R4W**



0 1,500 3,000
feet

WB 1,2

All claims are 1500 x 600

Sides are E-W and ends are N-S

All locations, corners and end centers are 5' 2x2 wood posts with metal tags

Located by:

Patrick Hillard

Box 388

Kanab, Utah 84741

Mohave Co., Arizona

Sections 11, T36N, R4W

Gila and Salt River Meridian

PHOENIX, ARIZONA

2001 MAR 13 A 10:53

RECEIVED
B.L.M. AZ STATE OFFICE

AMC 380980

MINING CLAIM STATUS REPORT

STATUS: Data Entry 11 corrections
MTP CHECKED BY ✓ OK
GEO CHECKED BY ✓ OK
~~PRE-ADJ BY~~
FINAL ADJ BY TR 10-4-2007

LEAD SERIAL NO. AMC 380735 THROUGH AMC 380980

# <u>246</u> LODE	LOCATION FEE @ \$30 =	\$ <u>7,380 -</u>
# _____ PLACER	PROCESSING FEE @ \$15 =	\$ <u>3,690 -</u>
# _____ ASSOCIATION PL	MAINTENANCE FEE @ \$125 =	\$ <u>30,750 -</u>
# _____ MILL SITE	OVERAGE	\$ _____
# _____ TUNNEL SITE	SHORTAGE	\$ _____
	OTHER FEES	\$ _____
	TOTAL	\$ <u>41,820⁰⁰ - OK</u>

OVER-THE-COUNTER [] MAIL ☒ TIMELY FILED: YES ☒ NO []

LEGAL DESCRIPTION: T 35N R 5W SEC 23 15 31 32 24
T 36N R 5W SEC 33 34 35 36 37 38 39 40 41 42 43 44 45 46 47 48 49 50 51 52 53 54 55 56 57 58 59 60
T 38N R 5W SEC 33 34 35 36 37 38 39 40 41 42 43 44 45 46 47 48 49 50 51 52 53 54 55 56 57 58 59 60
T 37N R 4W SEC 26 27 28 29 30 31 32 33 34 35 36 37 38 39 40 41 42 43 44 45 46 47 48 49 50 51 52 53 54 55 56 57 58 59 60
39N 2W 30 31 32 33 34 35 36 37 38 39 40 41 42 43 44 45 46 47 48 49 50 51 52 53 54 55 56 57 58 59 60

BLM ☒ FOREST SERVICE [] SUBJ TO PL 359: YES [] NO []

WILDERNESS AREA: NO ☒ YES []

SPLIT ESTATE: SX ☒ Federal Minerals PX [] SRHA [] OTHER [] 39N-4W
See 13, 14 N/A []
PROPER NOTICE FILED IF LOCATED ON SRHA LANDS-YES [] NO [] N/A []

RECONVEYED MINERALS ON BLM LANDS REQUIRE OPENING ORDERS
FROM 1944 TO 1993. OPEN TO ENTRY ON: _____ N/A []

STATUS: VOID ☒ PARTIALLY VOID ☒ PRIVATE MINERALS []
WITHDRAWN LANDS [] OTHER [] BF 29, 31, EB 17, 19, 21, EA 31, 32
BF 30, 32, EB 15, 16, 18, 20, 22, EA 33, 34

State Grant
38N-5W (16)
36N-6W (2)

CLAIMANT ACKNOWLEDGES THAT PORTIONS OF THE FOLLOWING
CLAIM(S)/SITE(S): _____

MAY BE VOID OR VOIDABLE. Signature of Claimant: _____

COMMENTS: 36N 6W 11 12 13 14

37N 6W: 35 36 37 38 39 40 41 42 43 44 45

37N 5W: 31 32 33 34 35 36 37 38 39 40 41 42 43 44 45 46 47 48 49 50 51 52 53 54 55 56 57 58 59 60

35N 4W 18

38N 3W 11 12

36N 4W 20 11

39N-3W: (25)

Amendments - Required

See attached list

AMC 380735

Oldest locations

Dec 23, 2006 — 8

Jan - 31

Feb - 28

Mar - 13

80 Days

Lead File #AMC 380735

The group of claims starting with AMC380789 – CJ 56, the map title is 38N and 39N – 4W. It should be 39N – 3W and 4W.

AMC 380856 - ED 42 the notice states SW, NW 31, the map shows NE, NW, SW and SE 31.

AMC 380858 - ED 44 the notice states NW 31, the map shows NE, NW 31.

AMC 380860 - ED 46 the notice states NW 31, the map shows NE, NW 31.

The group of claims starting with AMC380885 – EH 47 the map title is 36 N-5 W. It should be 37 N – 5 W.

AMC 380921 through AMC 380925 – EX 1 through 4, the location notices show 39 N – 4 W and the map shows 36 N – 6 W. EX 5 shows SW 12, NW 13, 36 N – 6 W, the map shows SE, SW 12 and NW, NE 13, 36 N – 6 W.

AMC 380971, POI 14 – notice states SW 11, the map shows SW, SE 11.

AMC 380977, STH 4 – notice states NW, SE 20, the map shows NW, SW 20.

Thomas
Reitmeyer/AZSO/AZ/BLM/DO
I

10/04/2007 02:41 PM

To jmpratt@prolynx.com

cc

bcc

Subject Your REF: QAZ-070312

We have reviewed your mining claim filing of March 13, 2007, for Patrick Hillard. lead file number AMC380735.

The following mining claims are void in their entirety: BF 29, BF 31, EB 17, EB 19, EB 21, EA 31, EA 32.

The

following mining claims are void in part: BF 30, BF 32, EB 15, EB 16, EB 18, EB 20, EB 22, EA 33, EA 34.

The

reason is that they are located in whole or in part in section 16, 38 N - 5W or section 2, 36 N - 6 W. These sections

are State of Arizona School Grant Sections, the surface and mineral is owed by the State of Arizona.

Attached is a list of mining claims that need to be amended. Hopefully, the list will be easier to print.

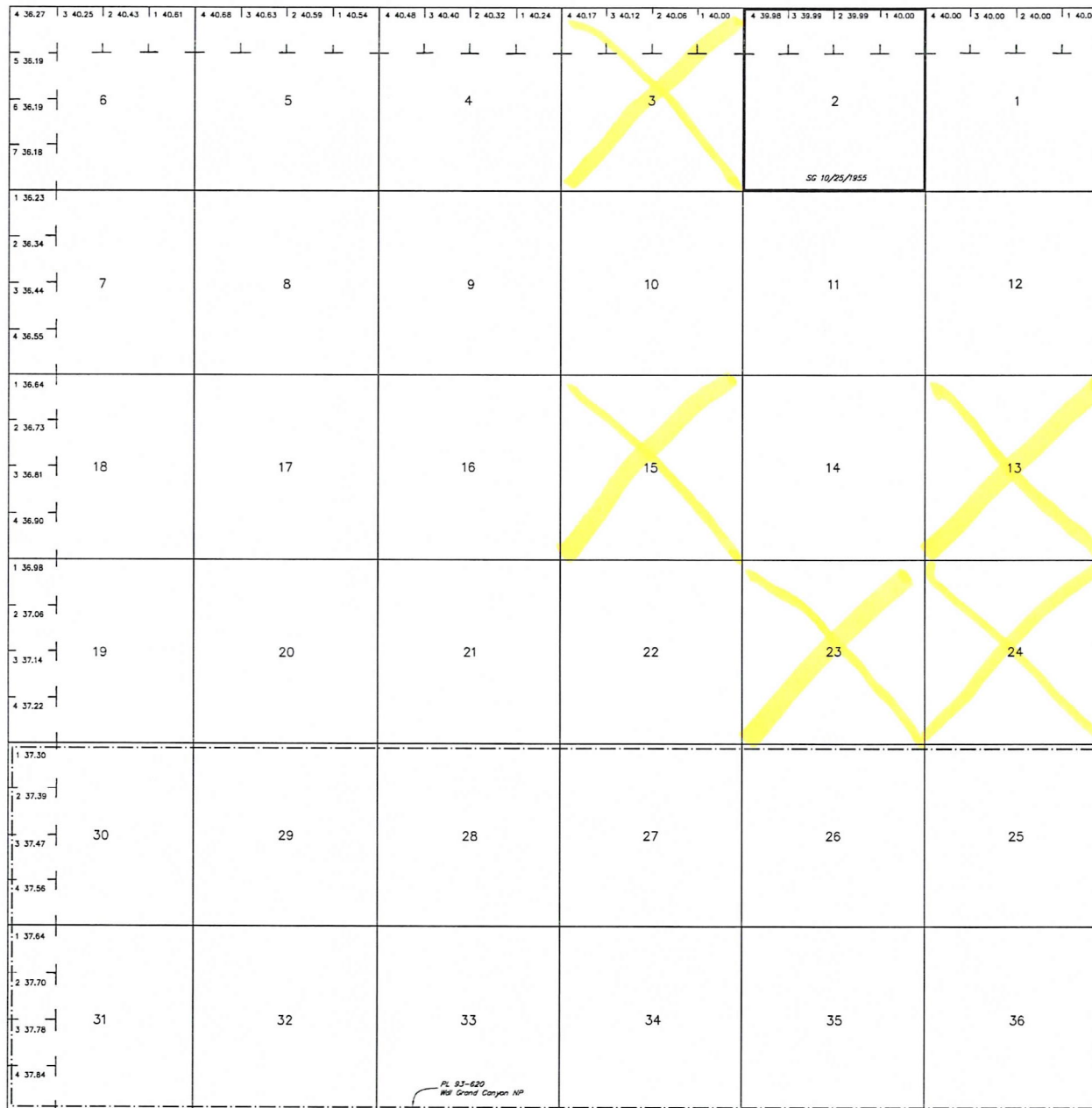


Any questions call Tom (602) 417-9356 Lead File AMC380735.doc

TOWNSHIP 35 NORTH RANGE 5 WEST OF THE GILA AND SALT RIVER MERIDIAN, ARIZONA

MOHAVE COUNTY

STATUS OF PUBLIC DOMAIN
LAND AND MINERAL TITLES




INDEX TO SEGREGATED TRACTS				
RESURVEY	ORIGINAL SURVEY			
TRACT NO	T	R	SEC	SUBDIVISION

FOR ORDERS AFFECTING DISPOSAL OR USE OF
UNIDENTIFIED LANDS WITHDRAWN FOR CLASSIFICATION,
MINERALS, WATER AND/OR OTHER PUBLIC PURPOSES,
REFER TO INDEX OF MISCELLANEOUS DOCUMENTS.

DIST NO 1

GRAZING DIST NO 1



WARNING STATEMENT
This plat is the Bureau's Record of Title, and should be used
only as a graphic display of the township survey data. Rec-
ords hereon do not reflect title changes which may have been
affected by lateral movements of rivers or other bodies of water.
Refer to the cadastral surveys for official survey information.

Lat 36°22'58.5"N
Long 112°46'12.5"W

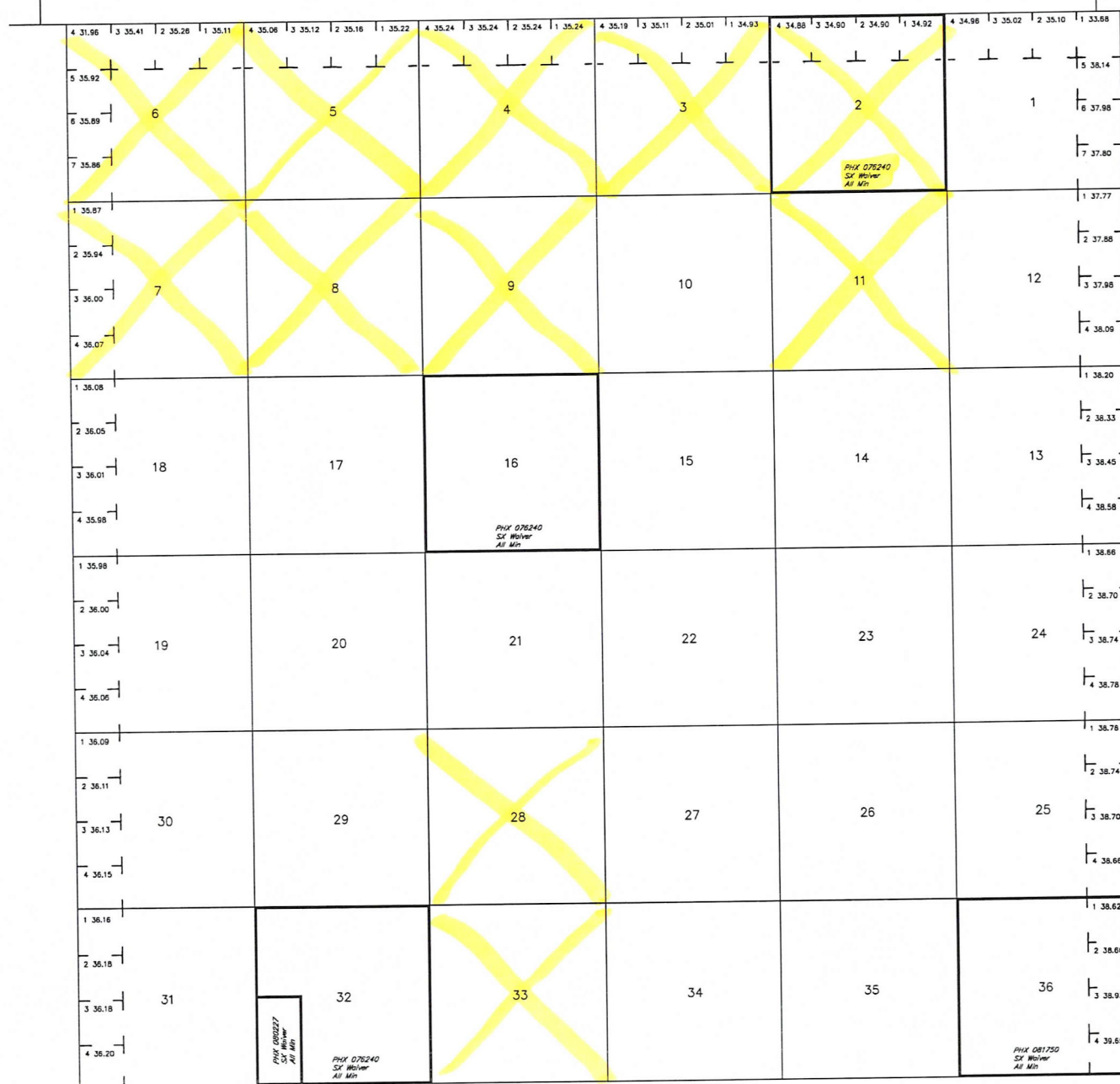
CURRENT TO	BT	T	R
8-7-2003	PV	35 N	5 W

MOHAVE COUNTY

[illegible]

DIST NO 1

GRAZING DIST NO 1



Lot 36°28'12"N
Long 112°46'12"W

SCALE in chains

WARNING STATEMENT

WARNING STATEMENT

This plat is the Bureau's Record of Title, and should be used only as a graphic display of the township survey data. Records herein do not reflect title changes which may have been effected by lateral movements of rivers or other bodies of water. Refer to the cadastral surveys for official survey information.

CURRENT TO	BT	
8-7-2003	PV	T <u>36 N</u>
		R <u>5 W</u>

MOHAVE COUNTY

[illegible]

DIST NO 1

GRAZING DIST NO. 1

CURRENT TO	BY
4/8/1998	JB
DC	

T. 38 N
R. 5 W

Lat. 36° 38' 29" N.
Long. 112° 47' 20" W.

SCALE
10 5 0 10 20 30 40
30 chains to the inch

WARNING STATEMENT

WARNING STATEMENT
This plat is the Bureau's Record of Title, and should be used only as a graphic display of the township survey data. Records hereon do not reflect title changes which may have been affected by lateral movements of rivers or other bodies of water. Refer to the cadastral surveys for official survey information.

COCONINO COUNTY

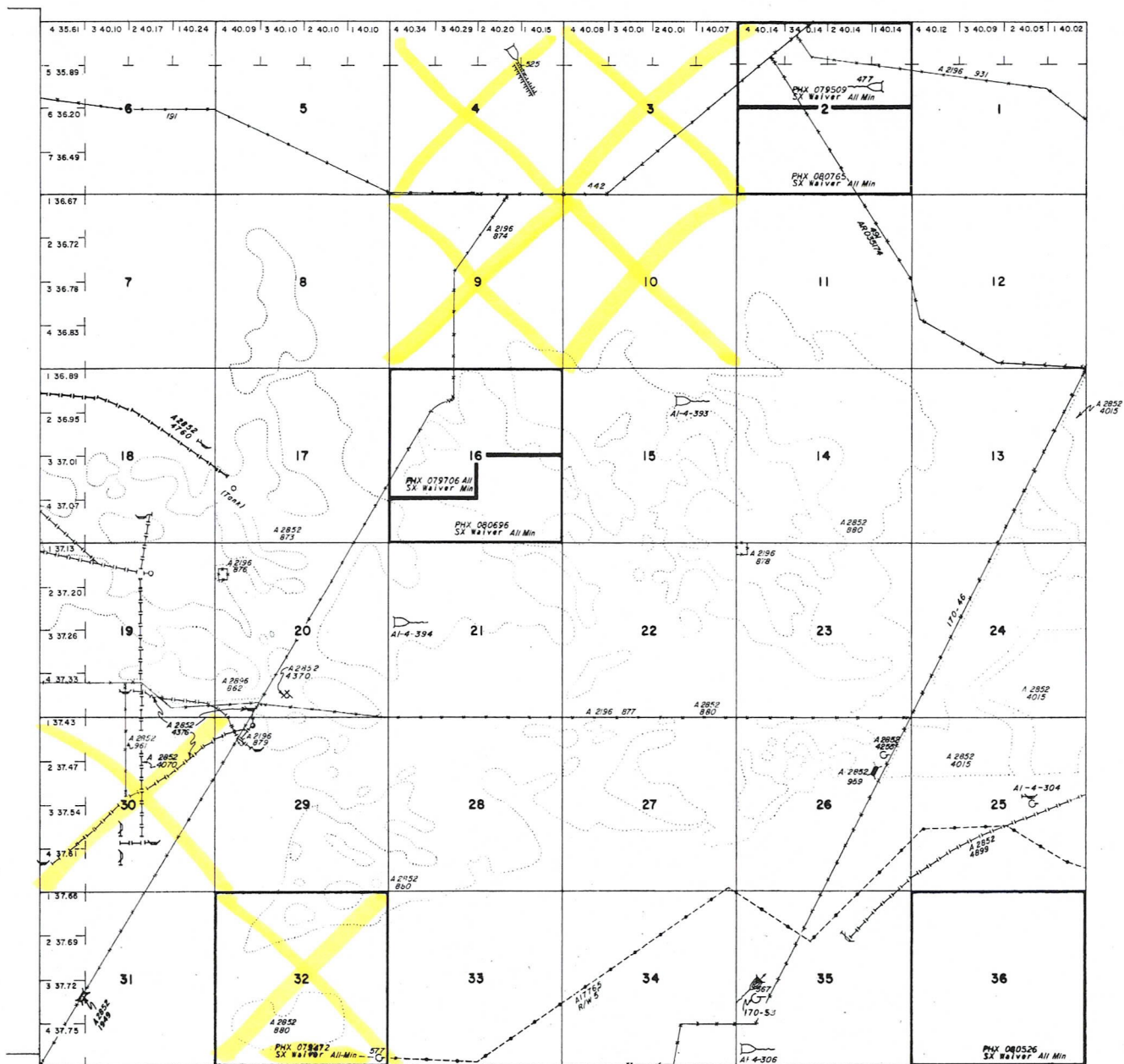
[illegible]

DIST NO. 1

GRAZING DIST. NO. 1

[illegible]

T. 39M
R. 2W



SCALE

10 20 30 40

30 sheets to the inch

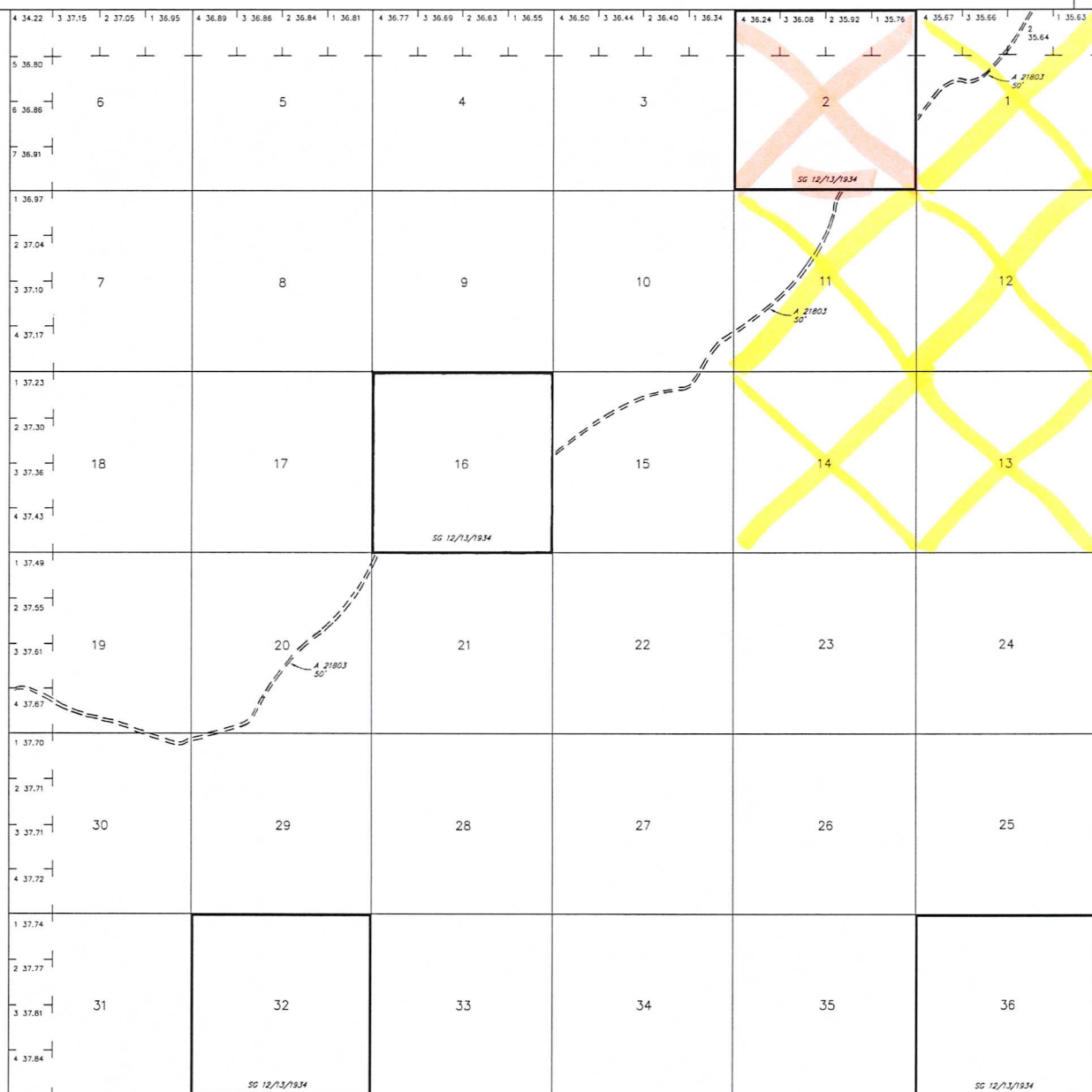
WARNING STATEMENT

WARNING STATEMENT
This plat is the Bureau's Record of Title, and should be used only as a graphic display of the township survey data. Records hereon do not reflect title changes which may have been effected by lateral movements of rivers or other bodies of water. Refer to the cadastral surveys for official survey information.

MOHAVE COUNTY

[illegible]

GRAZING DIST NO 1



Lot 36°28'00"N
Long 112°53'00"W

SCALE in chains

WARNING STATEMENT
This plat is the Bureau's Record of Title, and should be used only as a graphic display of the township survey data. Records hereon do not reflect title changes which may have been effected by lateral movements of rivers or other bodies of water. Refer to the cadastral surveys for official survey information.

CURRENT TO	BT	
8-7-2003	PV	T 36 N
		R 6 W

STATUS OF PUBLIC DOMAIN
LAND AND MINERAL TITLES

The map displays a 6x6 grid of land parcels, numbered 1 to 36. The parcels are arranged in a regular grid pattern. The map includes various annotations such as 'PHX 081445 SX Waiver All Min', 'PHX 075609 SX Waiver All Min', 'PHX 079660 SX Waiver All Min', and 'PHX 076240 SX Waiver All Min'. It also shows a yellow 'X' mark over parcels 10, 11, 12, 13, 14, 15, 23, 24, 25, 26, 27, 28, 29, 30, 31, 32, 33, 34, 35, and 36. The map is oriented with North at the top, indicated by a north arrow in the bottom right corner.

Parcel 1: PHX 081445 SX Waiver All Min
Parcel 2: PHX 075609 SX Waiver All Min
Parcel 10: PHX 081445 SX Waiver All Min
Parcel 11: PHX 081445 SX Waiver All Min
Parcel 12: PHX 081445 SX Waiver All Min
Parcel 13: PHX 081445 SX Waiver All Min
Parcel 14: PHX 081445 SX Waiver All Min
Parcel 15: PHX 081445 SX Waiver All Min
Parcel 23: PHX 081445 SX Waiver All Min
Parcel 24: PHX 081445 SX Waiver All Min
Parcel 25: PHX 081445 SX Waiver All Min
Parcel 26: PHX 081445 SX Waiver All Min
Parcel 27: PHX 081445 SX Waiver All Min
Parcel 28: PHX 081445 SX Waiver All Min
Parcel 29: PHX 081445 SX Waiver All Min
Parcel 30: PHX 081445 SX Waiver All Min
Parcel 31: PHX 081445 SX Waiver All Min
Parcel 32: PHX 079660 SX Waiver All Min
Parcel 33: PHX 076240 SX Waiver All Min
Parcel 34: PHX 076240 SX Waiver All Min
Parcel 35: PHX 081445 SX Waiver All Min
Parcel 36: PHX 081445 SX Waiver All Min

North Arrow: Lot 36° 33' 16" N Long 112° 53' 48" W

[illegible]

GRAZING DIST NO 1

[illegible]

T.	37 N
R.	6 W

SCALE

10 5 0 10 20 30 40

30 chains to the inch

WARNING STATEMENT

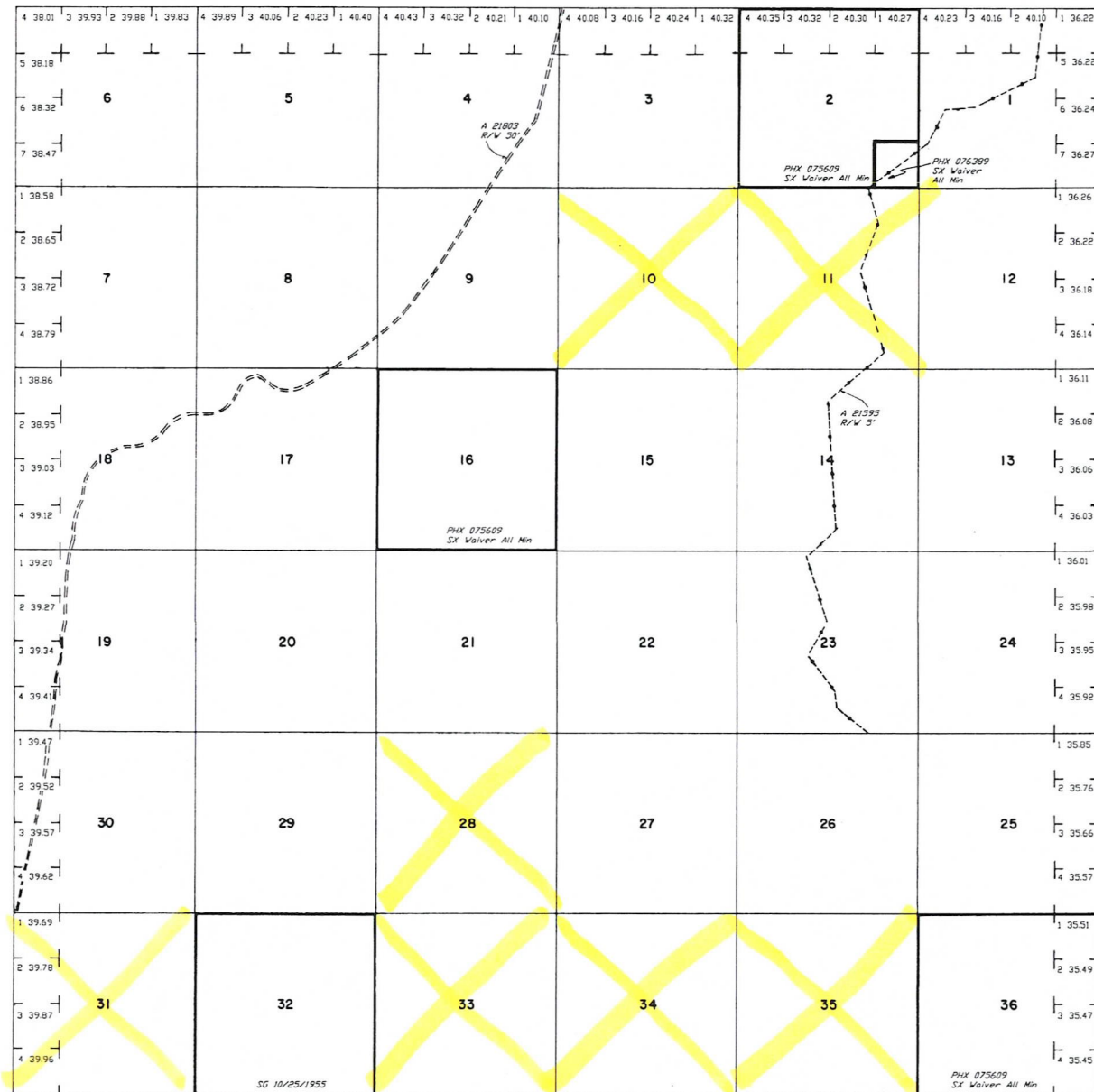
This plot is the Bureau's Record of Title, and should be used only as a graphic display of the township survey data. Records hereon do not reflect title changes which may have been effected by lateral movements of rivers or other bodies of water. Refer to the cadastral surveys for official survey information.

MOHAVE COUNTY

[illegible]

DIST. NO. 1

GRAZING DIST. NO. 1



Lat. 36°33'15" N
Long. 112°57'53" W

SCALE

10 20 30 40

30 chains to the inch

WARNING STATEMENT

WARNING STATEMENT
This plat is the Bureau's Record of Title, and should be used only as a graphic display of the township survey data. Records hereon do not reflect title changes which may have been effected by lateral movements of rivers or other bodies of water. Refer to the cadastral surveys for official survey information.

[illegible]

T. 37N
R. 5W

STATUS OF PUBLIC DOMAIN
LAND AND MINERAL TITLES

AZA 25616
Vol. Kanab Creek
Wilderness

PL 93-620
Vol. Grand Canyon NP

[illegible]

FOR ORDERS EFFECTING DISPOSAL OR USE OF
UNIDENTIFIED LANDS WITHDRAWN FOR CLASSIFICATION,
MINERALS, WATER AND/OR OTHER PUBLIC PURPOSES,
REFER TO INDEX OF MISCELLANEOUS DOCUMENTS.

DIST. NO. 1

GRAZING DIST. NO. 1

PROTRACTION DIAGRAM NO. 4

ED 4/28/1917 Vol Per Site Res 605

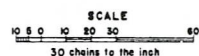
CU 476071977 Wal Per site Res GDS

All unsurveyed lands within 1/4 mile of Colo
River on N&W or N&E side and all lands
within 1/4 mile of Kanab Creek on N&W side
for 5 mile from Colo River.

[illegible]

T. 35 N
R. 4 W

Lat. 36°22'50" N
Long. 112°40'25.90" W



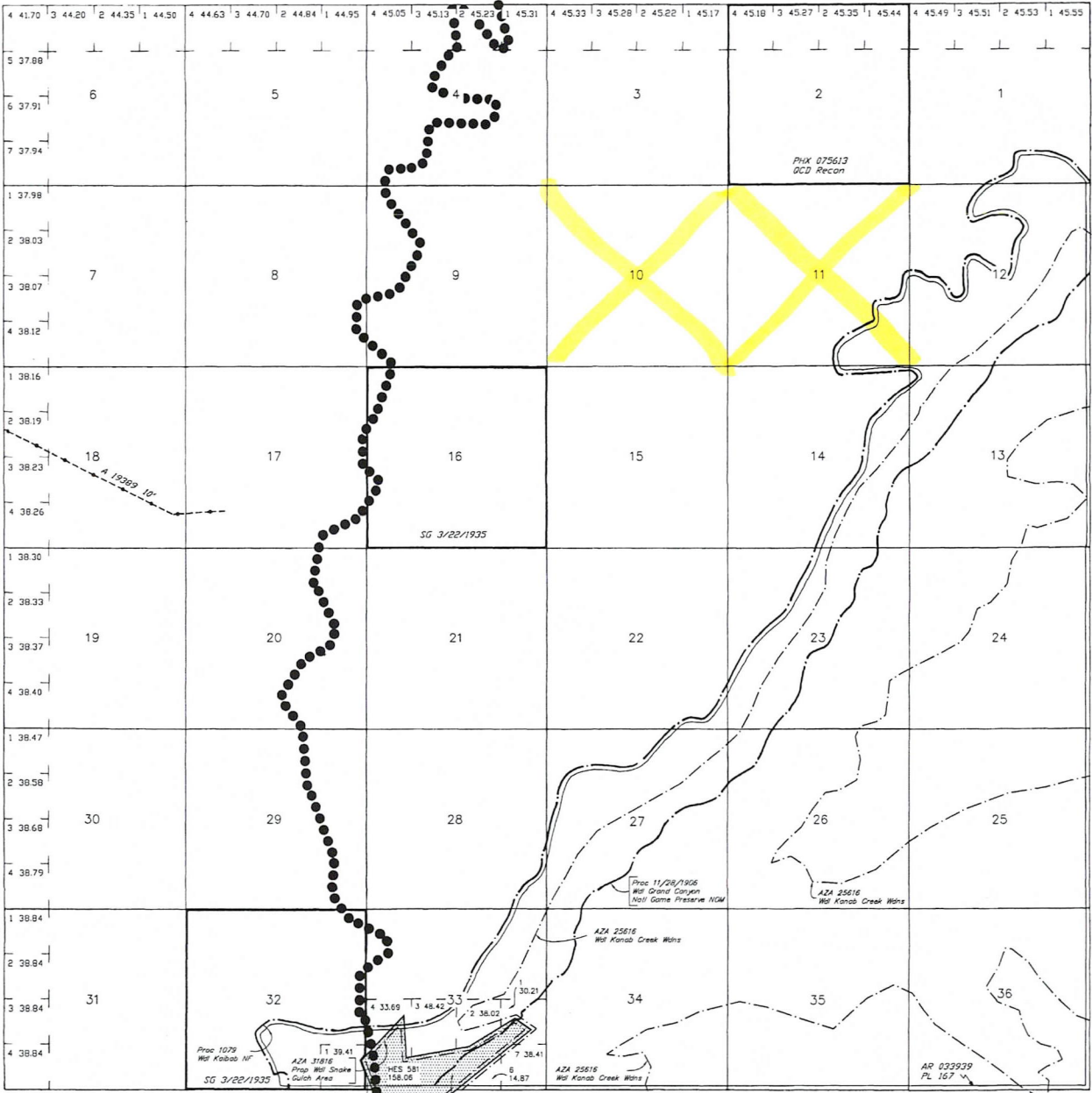
WARNING STATEMENT

This plat is the Bureau's Record of Title, and should be used only as a graphic display of the township survey data. Records hereon do not reflect title changes which may have been effected by lateral movements of rivers or other bodies of water. Refer to the cadastral surveys for official survey information.

TOWNSHIP 38 NORTH RANGE 3 WEST OF THE GILA AND SALT RIVER MERIDIAN, ARIZONA

MOHAVE/COCONINO COUNTY

STATUS OF PUBLIC DOMAIN
LAND AND MINERAL TITLES
AND ACQUIRED LANDS



INDEX TO SEGREGATED TRACTS				
RESURVEY	ORIGINAL SURVEY			
TRACT NO	T	R	SEC	SUBDIVISION

FOR ORDERS AFFECTING DISPOSAL OR USE OF
UNIDENTIFIED LANDS WITHDRAWN FOR CLASSIFICATION,
MINERALS, WATER AND/OR OTHER PUBLIC PURPOSES,
REFER TO INDEX OF MISCELLANEOUS DOCUMENTS.


DIST NO 1

GRAZING DIST NO 1

CURRENT TO	GS	T	R
6-5-2003	PV	38 N	3 W

MOHAVE
015

COCONINO
005

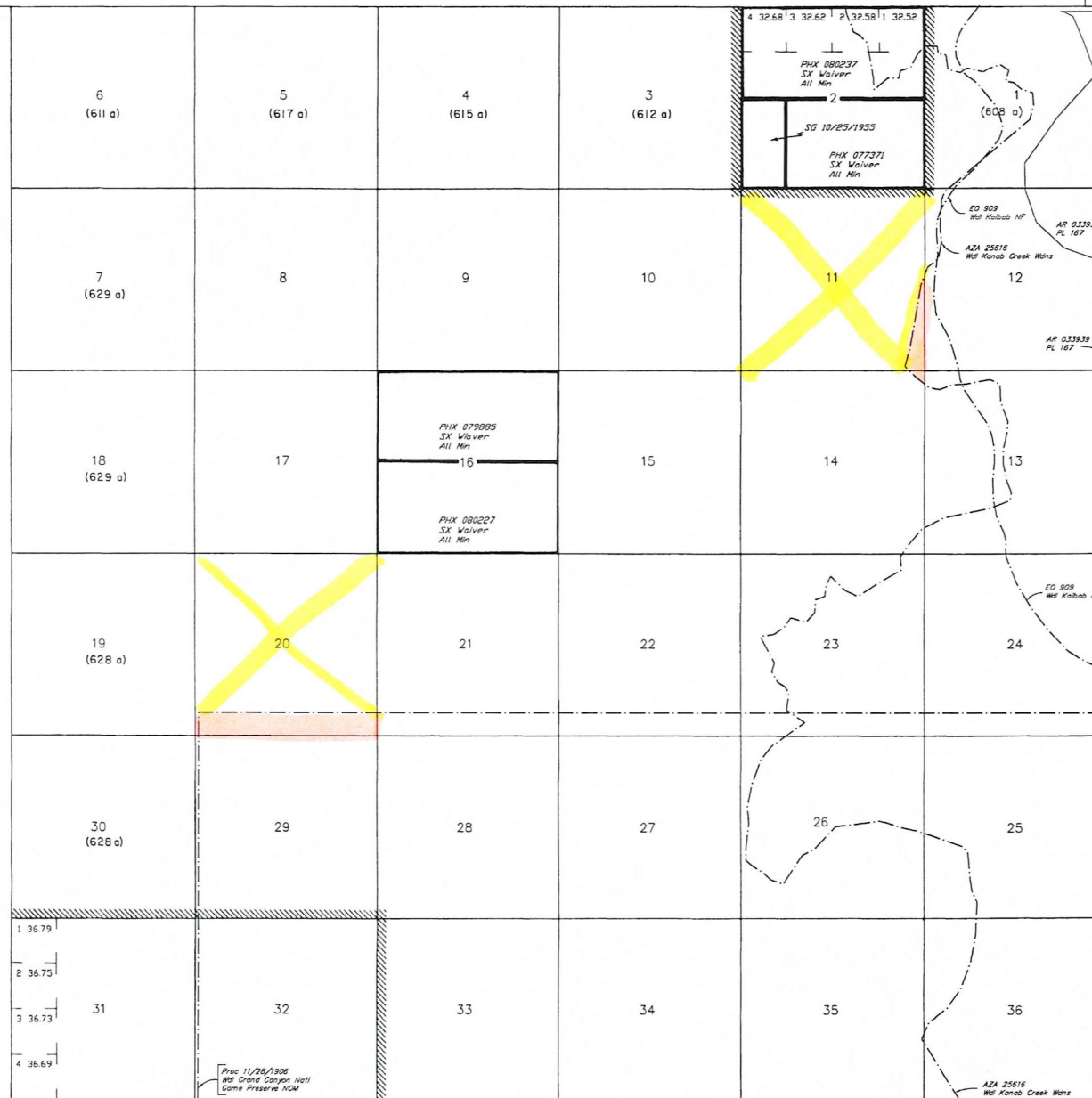


WARNING STATEMENT
This plot is the Bureau's Record of Title, and should be used
only as a graphic display of the township survey data. Rec-
ords herein do not reflect title changes which may have been
affected by lateral movements of rivers or other bodies of water.
Refer to the cadastral surveys for official survey information.

MOHAVE COUNTY


[illegible]

GRAZING DIST NO 1



SCALE in chains

10 5 0 10 20 30 40



WARNING STATEMENT
This plat is the Bureau's Record of Title, and should be used only as a graphic display of the township survey data. Records hereon do not reflect title changes which may have been effected by lateral movements of rivers or other bodies of water. Refer to the cadastral surveys for official survey information.

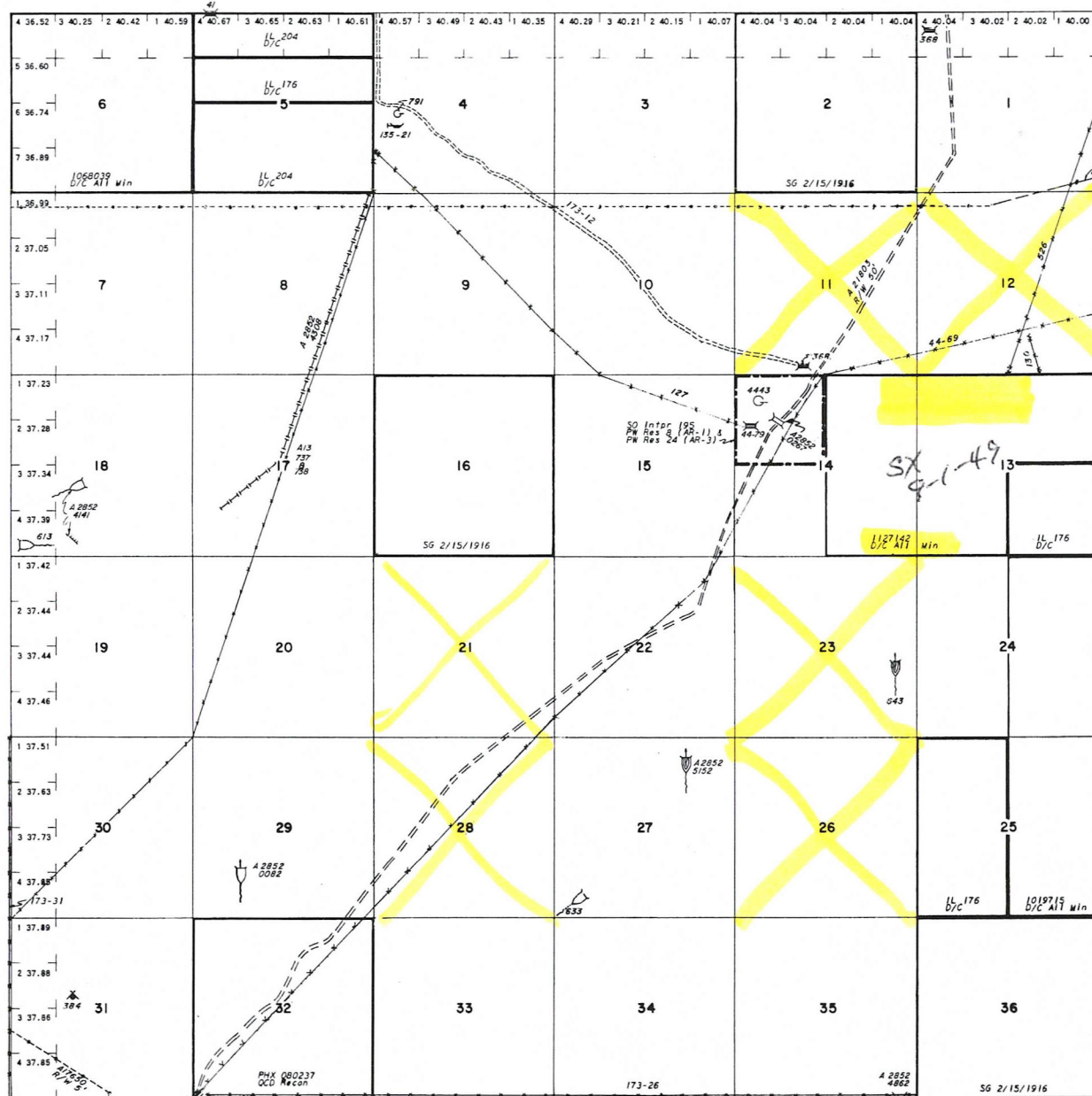
CURRENT TO	GS	
6-5-2003	PV	T 36 N
		P 4 W

MOHAVE COUNTY

FOR ORDERS EFFECTING DISPOSAL OR USE OF
UNIDENTIFIED LANDS WITHDRAWN FOR CLASSIFICATION,
MINERALS, WATER AND/OR OTHER PUBLIC PURPOSES,
REFER TO INDEX OF MISCELLANEOUS DOCUMENTS.

DIST NO. 1

GRAZING DIST. NO. 1

[illegible]

Lat. 36° 43' 42" N.
Long. 112° 40' 30" W.

SCALE

10 20 30 40

30 chains to the inch

WARNING STATEMENT

This plat is the Bureau's Record of Title, and should be used only as a graphic display of the township survey data. Records hereon do not reflect title changes which may have been effected by lateral movements of rivers or other bodies of water. Refer to the cadastral surveys for official survey information.

CURRENT TO	BY
26	

T. 39N
R. 4W

COCONINO/MOHAVE COUNTY

The map displays a grid of 36 numbered cells (1-36) arranged in a 6x6 pattern. A winding path, marked with black dots, traverses the grid from the top left towards the bottom center. A dashed line in the upper left corner is labeled with the bearing 44°06'100'. Several text labels are scattered across the map, including 'AZA 030563 Community Pit' in cell 6, 'PHX 075700 SX Wolver All Min' in cells 2, 16, and 35, and 'PHX 079706 SX Wolver All Min' in cells 32 and 36. A prominent yellow 'X' is drawn over cell 25. The grid is bounded by coordinates: the top edge ranges from 4 36.70 to 4 40.12, the bottom edge from 1 37.96 to 4 37.86, the left edge from 1 37.08 to 4 37.86, and the right edge from 4 40.86 to 4 40.12.

[illegible]

FOR ORDERS AFFECTING DISPOSAL OR USE OF
UNIDENTIFIED LANDS WITHDRAWN FOR CLASSIFICATION,
MINERALS, WATER AND/OR OTHER PUBLIC PURPOSES,
REFER TO INDEX OF MISCELLANEOUS DOCUMENTS.

DIST NO 1

GRAZING DIST NO 1

MOHAVE
015

COCONINO
005

SCALE in chains

10 5 0 10 20 30 60

WARNING STATEMENT

WARNING STATEMENT

This plot is the Bureau's Record of Title, and should be used only as a graphic display of the township survey data. Records hereon do not reflect title changes which may have been effected by lateral movements of rivers or other bodies of water. Refer to the cadastral surveys for official survey information.

Lat 36°43'45"N
Long 112°33'20"W

CURRENT TO	GS	
3-7-2003	PV	T 39 N
		R 3 W

RUN TIME: 04:30 PM

DEPARTMENT OF INTERIOR
BUREAU OF LAND MANAGEMENT

RUN DATE: 04/18/2007
Page 1 of 1

Input Parameters for Geographic Report with Land

System Id = CR

Admin State = AZ

Geo State = AZ

Casetype Begins With 16, 18, 20, 21, 22, 23, 24, 25, 26, 27, 28, 29, 31, 32, 35, 36, 38, 39, 8370, 85, 92

Case Disp Txt = AUTHORIZED, PENDING

Mer Twp Rng =

Section =

Mtrs = 14 0350N 0040W 018, 14 0350N 0050W 003, 14 0350N 0050W 009, 14 0350N 0050W 013, 14 0350N 0050W 015, 14 0350N 0050W 023, 14 0360N 0040W 011, 14 0360N 0040W 020, 14 0360N 0050W 002, 14 0360N 0050W 003, 14 0360N 0050W 004, 14 0360N 0050W 006, 14 0360N 0050W 007, 14 0360N 0050W 008, 14 0360N 0050W 009, 14 0360N 0050W 011, 14 0360N 0050W 033, 14 0360N 0060W 001, 14 0360N 0060W 002, 14 0360N 0060W 011, 14 0360N 0060W 012, 14 0370N 0050W 010, 14 0370N 0050W 028, 14 0370N 0050W 031, 14 0370N 0050W 033, 14 0370N 0050W 034, 14 0370N 0050W 035, 14 0370N 0060W 010, 14 0370N 0060W 011, 14 0370N 0060W 035, 14 0370N 0060W 036, 14 0380N 0030W 011, 14 0380N 0050W 008, 14 0380N 0050W 009, 14 0380N 0050W 010, 14 0380N 0050W 011, 14 0380N 0050W 015, 14 0380N 0050W 016, 14 0380N 0050W 017, 14 0380N 0050W 023, 14 0380N 0050W 034, 14 0380N 0050W 035, 14 0390N 0020W 009, 14 0390N 0020W 010, 14 0390N 0020W 030, 14 0390N 0020W 032, 14 0390N 0040W 021, 14 0390N 0040W 023, 14 0390N 0040W 025, 14 0390N 0040W 026

Pending Org =

Pend Org Decode =

Total Rows Returned: 22

NO WARRANTY IS MADE BY BLM FOR USE OF THE DATA
FOR PURPOSES NOT INTENDED BY BLM

RUN TIME: 04:30 PM

Adm State: AZ

UNITED STATES DEPARTMENT OF INTERIOR
BUREAU OF LAND MANAGEMENT
GEOGRAPHIC REPORT WITH LAND
Sorted by Serial Number

RUN DATE: 04/18/2007
Page 1 of 3

Serial Number: AZA 017765
Total Case Acres: 12.917

<u>Casetype</u>	<u>Case Disp</u>				<u>Sect</u>	<u>Sur Typ</u>	<u>Sur Num</u>	<u>Suff</u>	<u>Subdivision</u>
285003	AUTHORIZED	14	0390N	0020W	032	FF		1	PART;

Row 14 TRANS Line

Act Pend

Serial Number: AZA 021803
Total Case Acres: 363.636

<u>Casetype</u>	<u>Case Disp</u>				<u>Sect</u>	<u>Sur Typ</u>	<u>Sur Num</u>	<u>Suff</u>	<u>Subdivision</u>
281001	AUTHORIZED	14	0360N	0060W	001 011	FF		1 1	PART;

Row Road

Act Pend

Serial Number: AZA 021803
Total Case Acres: 363.636

<u>Casetype</u>	<u>Case Disp</u>				<u>Sect</u>	<u>Sur Typ</u>	<u>Sur Num</u>	<u>Suff</u>	<u>Subdivision</u>
281001	AUTHORIZED	14	0370N	0050W	031	FF		1	PART;

Row Road

Act Pend

Serial Number: AZA 021803
Total Case Acres: 363.636

<u>Casetype</u>	<u>Case Disp</u>				<u>Sect</u>	<u>Sur Typ</u>	<u>Sur Num</u>	<u>Suff</u>	<u>Subdivision</u>
281001	AUTHORIZED	14	0370N	0060W	036	FF		1	PART;

Row Road

Act Pend

Serial Number: AZA 021803
Total Case Acres: 363.636

<u>Casetype</u>	<u>Case Disp</u>				<u>Sect</u>	<u>Sur Typ</u>	<u>Sur Num</u>	<u>Suff</u>	<u>Subdivision</u>
281001	AUTHORIZED	14	0380N	0050W	023 034	FF		1 1	PART;

Row Road

Act Pend

Adm State: AZ

**UNITED STATES DEPARTMENT OF INTERIOR
BUREAU OF LAND MANAGEMENT
GEOGRAPHIC REPORT WITH LAND
Sorted by Serial Number**

RUN DATE: 04/18/2007
Page 2 of 3

Serial Number: AZA 021803
Total Case Acres: 363.636

<u>Casetype</u>	<u>Case Disp</u>	<u>14</u>	<u>0390N</u>	<u>0040W</u>	<u>Sect</u>	<u>Sur Typ</u>	<u>Sur Num</u>	<u>Suff</u>	<u>Subdivision</u>	<u>Act Pend</u>
281001	AUTHORIZED	Rows			021	FF		1	PART;	

Serial Number: AZA 025616
Total Case Acres: 75,300.000

<u>Casetype</u>	<u>Case Disp</u>	<u>14</u>	<u>0360N</u>	<u>0040W</u>	<u>Sect</u>	<u>Sur Typ</u>	<u>Sur Num</u>	<u>Suff</u>	<u>Subdivision</u>	<u>Act Pend</u>
231106	AUTHORIZED				011	FF			PART SESENE,E2E2SE;	

Serial Number: AZA 029441
Total Case Acres: 5.000

<u>Casetype</u>	<u>Case Disp</u>	<u>14</u>	<u>0390N</u>	<u>0040W</u>	<u>Sect</u>	<u>Sur Typ</u>	<u>Sur Num</u>	<u>Suff</u>	<u>Subdivision</u>	<u>Act Pend</u>
361113	AUTHORIZED	mid MAT			023	ALIQ			S2;	

Serial Number: AZA 033354
Total Case Acres: 5.000

<u>Casetype</u>	<u>Case Disp</u>	<u>14</u>	<u>0350N</u>	<u>0040W</u>	<u>Sect</u>	<u>Sur Typ</u>	<u>Sur Num</u>	<u>Suff</u>	<u>Subdivision</u>	<u>Act Pend</u>
380913	AUTHORIZED				018	ALIQ			NW;	

Serial Number: AZA 033354
Total Case Acres: 5.000

<u>Casetype</u>	<u>Case Disp</u>	<u>14</u>	<u>0350N</u>	<u>0050W</u>	<u>Sect</u>	<u>Sur Typ</u>	<u>Sur Num</u>	<u>Suff</u>	<u>Subdivision</u>	<u>Act Pend</u>
380913	AUTHORIZED	<i>None</i>			013	ALIQ			NE;	

Serial Number: AZA 033354
Total Case Acres: 5.000

<u>Casetype</u>	<u>Case Disp</u>	<u>Sect</u>	<u>Sur Typ</u>	<u>Sur Num</u>	<u>Suff</u>	<u>Subdivision</u>	<u>Act Pend</u>
14	0360N	0050W					

RUN TIME: 04:31 PM

Adm State: AZ

UNITED STATES DEPARTMENT OF INTERIOR
BUREAU OF LAND MANAGEMENT
GEOGRAPHIC REPORT WITH LAND
Sorted by Serial Number

RUN DATE: 04/18/2007
Page 3 of 3

380913 AUTHORIZED

008 ALIQ

NE;
NW;
SE;
NE;
NW;

011

Serial Number: AZA 033355

Total Case Acres: 5.000

<u>Casetype</u>	<u>Case Disp</u>	14	0380N	0050W	<u>Sect</u>	<u>Sur Typ</u>	<u>Sur Num</u>	<u>Suff</u>	<u>Subdivision</u>	<u>Act Pend</u>
380913	AUTHORIZED	<i>Notice</i>			017	ALIQ			SW;	

Serial Number: AZA 033427

Total Case Acres: 0.250

<u>Casetype</u>	<u>Case Disp</u>	14	0370N	0050W	<u>Sect</u>	<u>Sur Typ</u>	<u>Sur Num</u>	<u>Suff</u>	<u>Subdivision</u>	<u>Act Pend</u>
380913	AUTHORIZED	<i>Notice</i>			010	ALIQ			W2NW;	

Serial Number: AZA 033514

Total Case Acres: 5.000

<u>Casetype</u>	<u>Case Disp</u>	14	0390N	0040W	<u>Sect</u>	<u>Sur Typ</u>	<u>Sur Num</u>	<u>Suff</u>	<u>Subdivision</u>	<u>Act Pend</u>
361113	AUTHORIZED	<i>Min 2 m. at</i>			023	ALIQ			NWSW;	

Serial Number: AZA 033721

Total Case Acres: 1.000

<u>Casetype</u>	<u>Case Disp</u>	14	0390N	0040W	<u>Sect</u>	<u>Sur Typ</u>	<u>Sur Num</u>	<u>Suff</u>	<u>Subdivision</u>	<u>Act Pend</u>
380913	AUTHORIZED	<i>Notice</i>			021	ALIQ			SW;	Y
					023				NWNE;	Y

Input Parameters for Geographic Report with Land

System Id = CR

Admin State = AZ

Geo State =

Casetype Begins With

Case Disp Txt = AUTHORIZED, CANCELLED, EXPIRED, PENDING, REJECTED, RELINQUISHED, VOID, WITHDRAWN

Mer Twp Rng =

Section =

Mtrs = 14 0350N 0050W 024, 14 0360N 0050W 005, 14 0360N 0050W 028, 14 0360N 0060W 013, 14 0360N 0060W 014, 14 0370N 0050W 011, 14 0370N 0060W 014, 14 0370N 0060W 015, 14 0380N 0030W 010, 14 0380N 0050W 004, 14 0380N 0050W 014, 14 0390N 0020W 003, 14 0390N 0020W 004, 14 0390N 0030W 025, 14 0390N 0040W 011, 14 0390N 0040W 012, 14 0390N 0040W 013, 14 0390N 0040W 014, 14 0390N 0040W 028

Commodity =

Commodity Txt =

Pending Org =

Pend Org Decode =

Total Rows Returned: 11

RUN TIME: 07:48 AM

Adm State: AZ

UNITED STATES DEPARTMENT OF INTERIOR
BUREAU OF LAND MANAGEMENT
GEOGRAPHIC REPORT WITH LAND
Sorted by Serial Number

RUN DATE: 10/04/2007
Page 1 of 2

Serial Number: AZA 004606

Total Case Acres: 872.600

<u>Casetype</u>	<u>Case Disp</u>	14	0390N	0040W	<u>Sect</u>	<u>Sur Typ</u>	<u>Sur Num</u>	<u>Suff</u>	<u>Subdivision</u>	<u>Act Pend</u>
285002	AUTHORIZED				011	ALIQ			N2N2;	
					012				NWNE,N2NW;	

Row

Serial Number: AZA 021595

Total Case Acres: 10.230

<u>Casetype</u>	<u>Case Disp</u>	14	0370N	0050W	<u>Sect</u>	<u>Sur Typ</u>	<u>Sur Num</u>	<u>Suff</u>	<u>Subdivision</u>	<u>Act Pend</u>
285003	AUTHORIZED				011	FF		1	M&B	

Row

Serial Number: AZA 021803

Total Case Acres: 363.636

<u>Casetype</u>	<u>Case Disp</u>	14	0380N	0050W	<u>Sect</u>	<u>Sur Typ</u>	<u>Sur Num</u>	<u>Suff</u>	<u>Subdivision</u>	<u>Act Pend</u>
281001	AUTHORIZED				014	FF		1	PART;	

Row

Serial Number: AZA 021803

Total Case Acres: 363.636

<u>Casetype</u>	<u>Case Disp</u>	14	0390N	0040W	<u>Sect</u>	<u>Sur Typ</u>	<u>Sur Num</u>	<u>Suff</u>	<u>Subdivision</u>	<u>Act Pend</u>
281001	AUTHORIZED				011	FF		1	PART;	
					012			1		
					014			1		
					028			1		

Row

Serial Number: AZA 033721

Total Case Acres: 1.000

<u>Casetype</u>	<u>Case Disp</u>	14	0390N	0040W	<u>Sect</u>	<u>Sur Typ</u>	<u>Sur Num</u>	<u>Suff</u>	<u>Subdivision</u>	<u>Act Pend</u>
380913	AUTHORIZED				028	ALIQ			NW;	Y

plan

RUN TIME: 07:48 AM

Adm State: AZ

UNITED STATES DEPARTMENT OF INTERIOR
BUREAU OF LAND MANAGEMENT
GEOGRAPHIC REPORT WITH LAND
Sorted by Serial Number

RUN DATE: 10/04/2007
Page 2 of 2

Serial Number: AZA 034016
Total Case Acres: 2,514.800

<u>Casetype</u>	<u>Case Disp</u>	14	0380N	0050W	<u>Sect</u>	<u>Sur Typ</u>	<u>Sur Num</u>	<u>Suff</u>	<u>Subdivision</u>	<u>Act Pend</u>
312021	AUTHORIZED	<i>OG</i>			004	ALIQ			ALL;	Y

Serial Number: AZA 034018
Total Case Acres: 2,480.000

<u>Casetype</u>	<u>Case Disp</u>	14	0380N	0050W	<u>Sect</u>	<u>Sur Typ</u>	<u>Sur Num</u>	<u>Suff</u>	<u>Subdivision</u>	<u>Act Pend</u>
312021	AUTHORIZED	<i>OG</i>			014	ALIQ			ALL;	Y